

Exposure Type		Flood Frequency	
Roadway Stream Crossing	Roadway Segment	Major Rivers	1% Flood Risk
Other <sup>1</sup>	Other <sup>2</sup>	Streams	0.2% Flood Risk
	Buildings	Major Roadways	
	Agricultural Land		

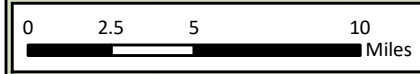
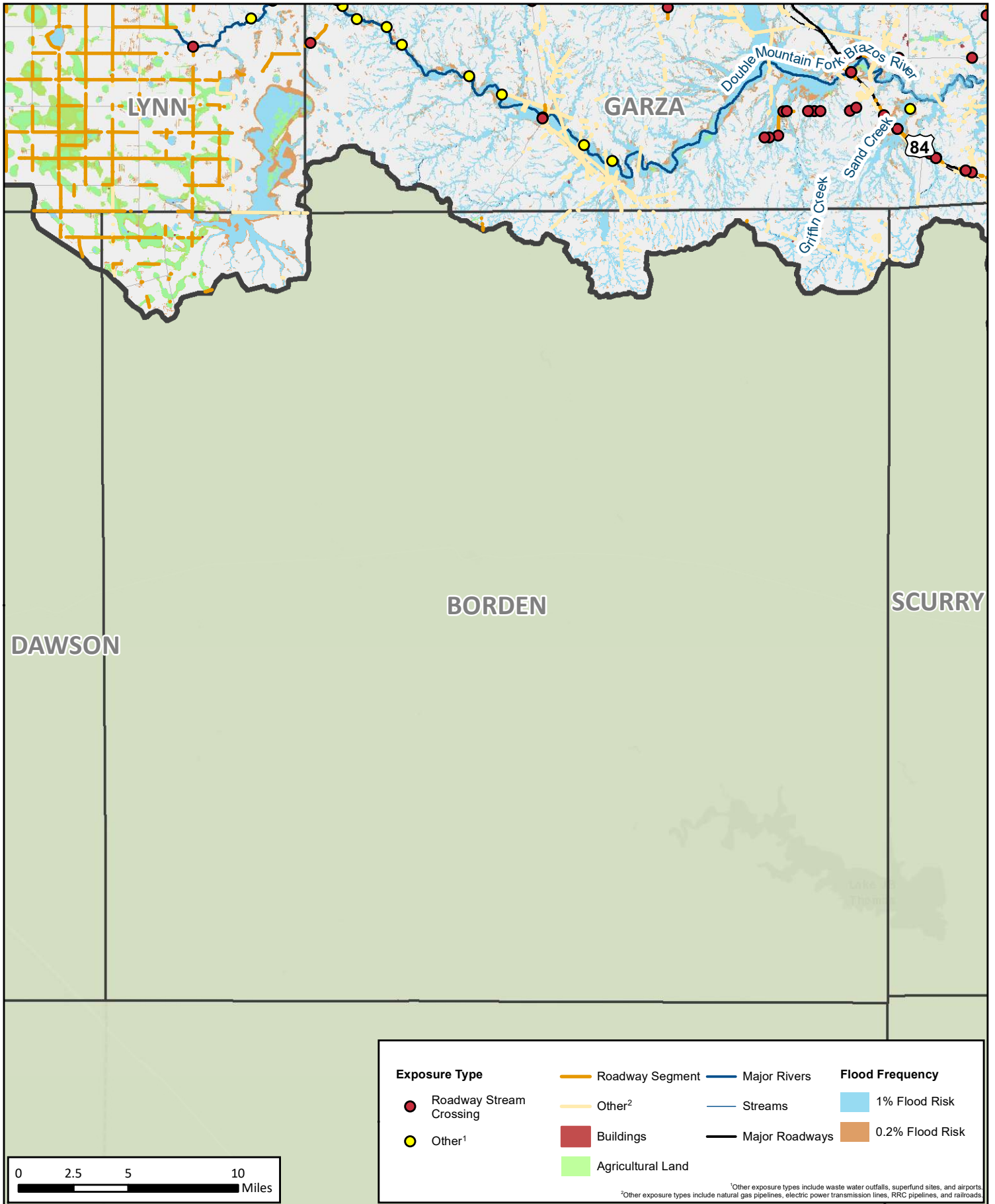
<sup>1</sup>Other exposure types include waste water outfalls, superfund sites, and airports.  
<sup>2</sup>Other exposure types include natural gas pipelines, electric power transmission lines, RRC pipelines, and railroads.



# Existing Condition Flood Exposure

REGION 7 UPPER BRAZOS  
2023 REGIONAL FLOOD PLAN

MAP 6  
**Dawson County**



Exposure Type		Flood Frequency	
	Roadway Stream Crossing		Roadway Segment
	Other <sup>1</sup>		Other <sup>2</sup>
	Buildings		Major Rivers
	Agricultural Land		Streams
			Major Roadways
			1% Flood Risk
			0.2% Flood Risk

<sup>1</sup>Other exposure types include waste water outfalls, superfund sites, and airports.  
<sup>2</sup>Other exposure types include natural gas pipelines, electric power transmission lines, RRC pipelines, and railroads.

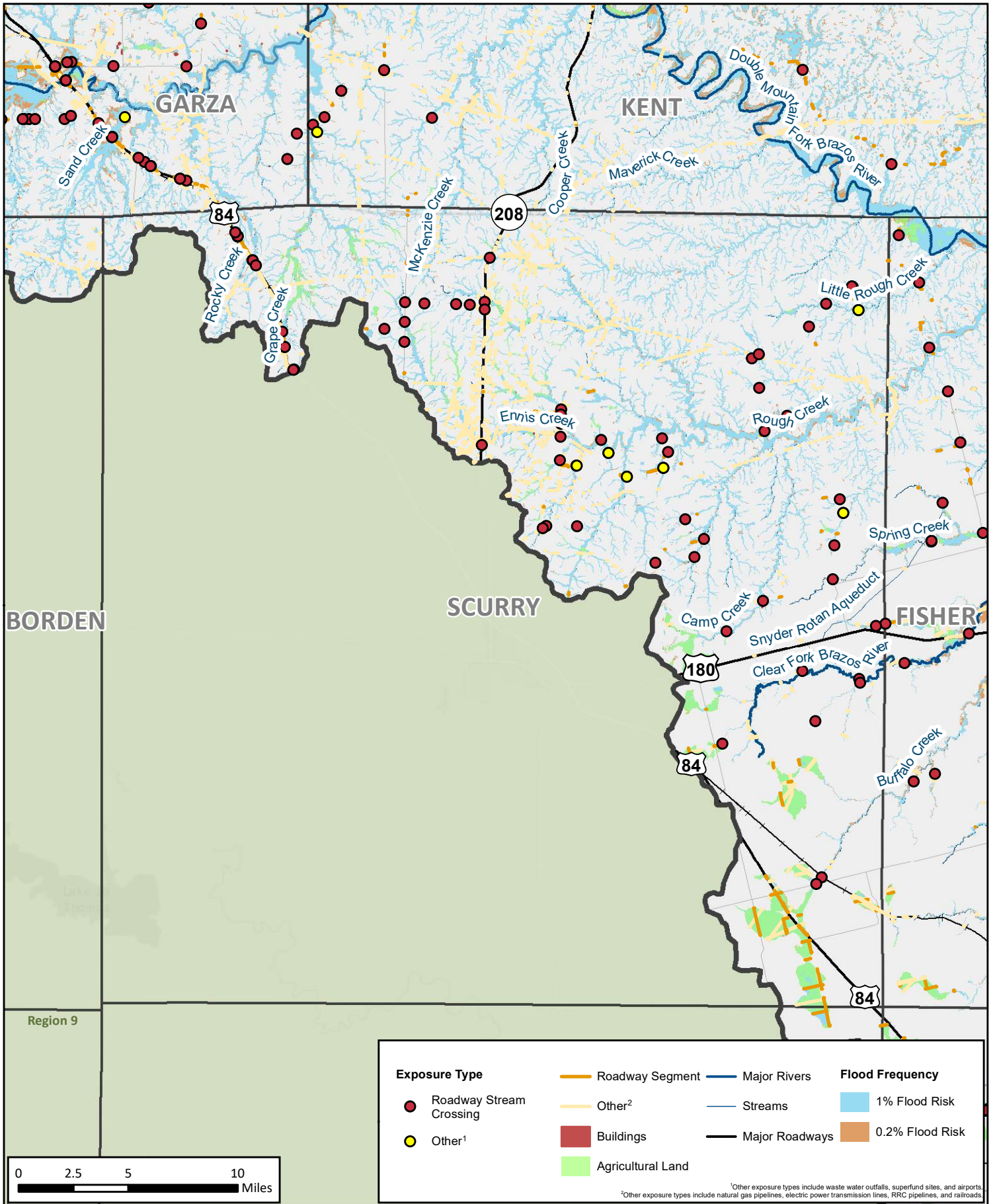


# Existing Condition Flood Exposure

REGION 7 UPPER BRAZOS  
2023 REGIONAL FLOOD PLAN

MAP 6  
**Borden  
County**



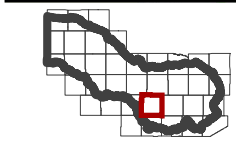
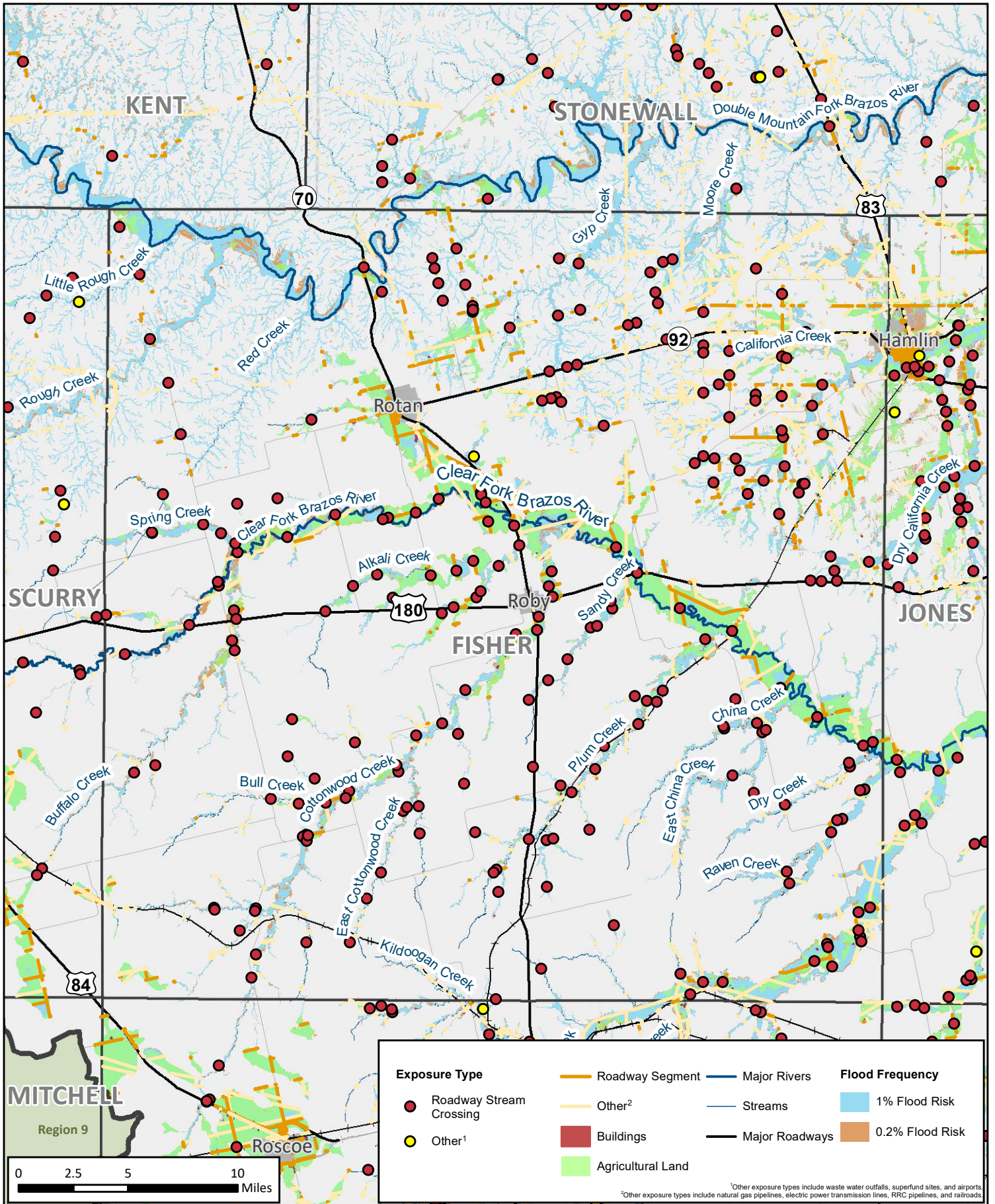


# Existing Condition Flood Exposure

REGION 7 UPPER BRAZOS  
2023 REGIONAL FLOOD PLAN

MAP 6  
**Scurry County**



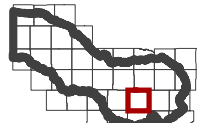
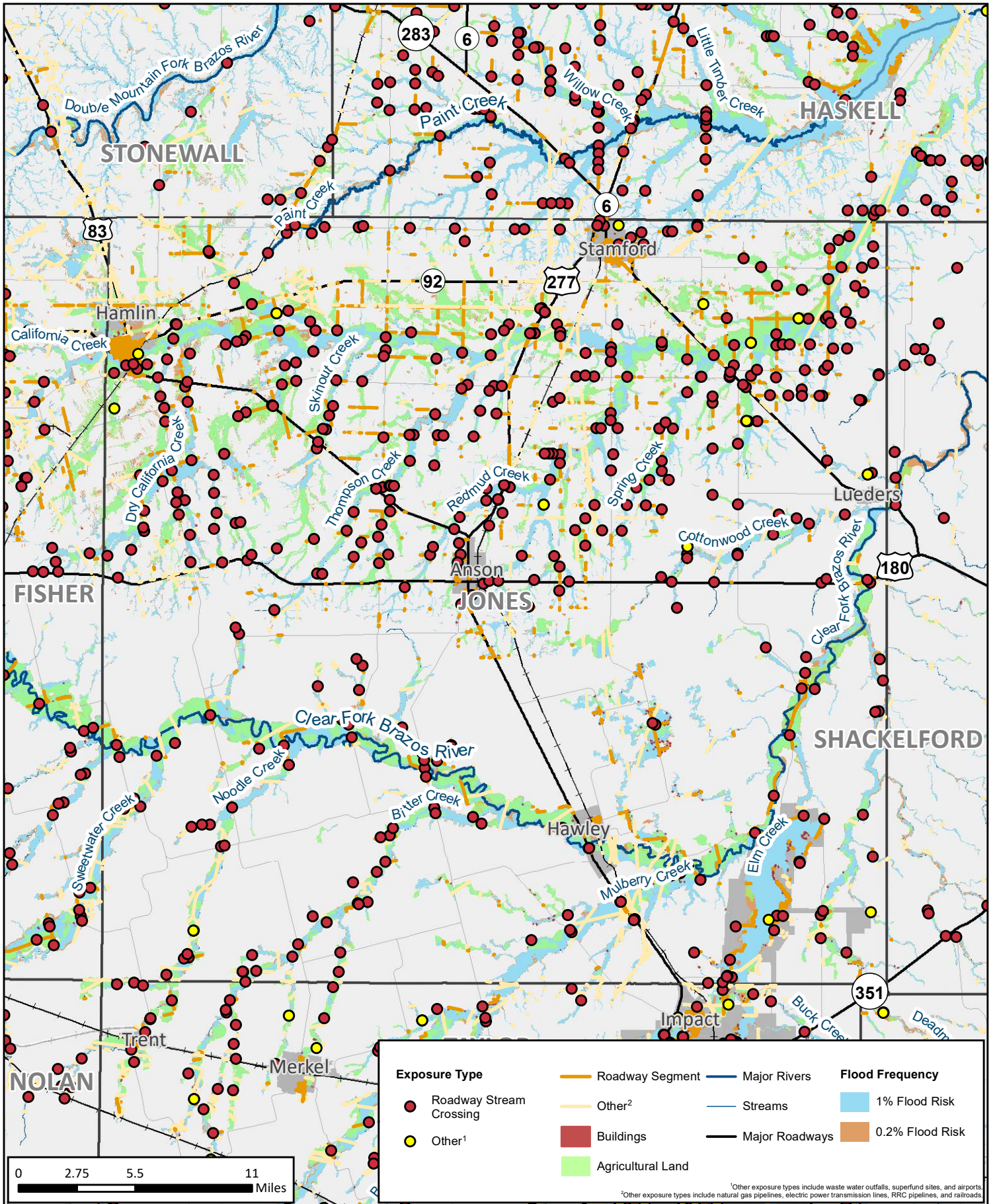


# Existing Condition Flood Exposure

REGION 7 UPPER BRAZOS  
2023 REGIONAL FLOOD PLAN

MAP 6  
**Fisher County**



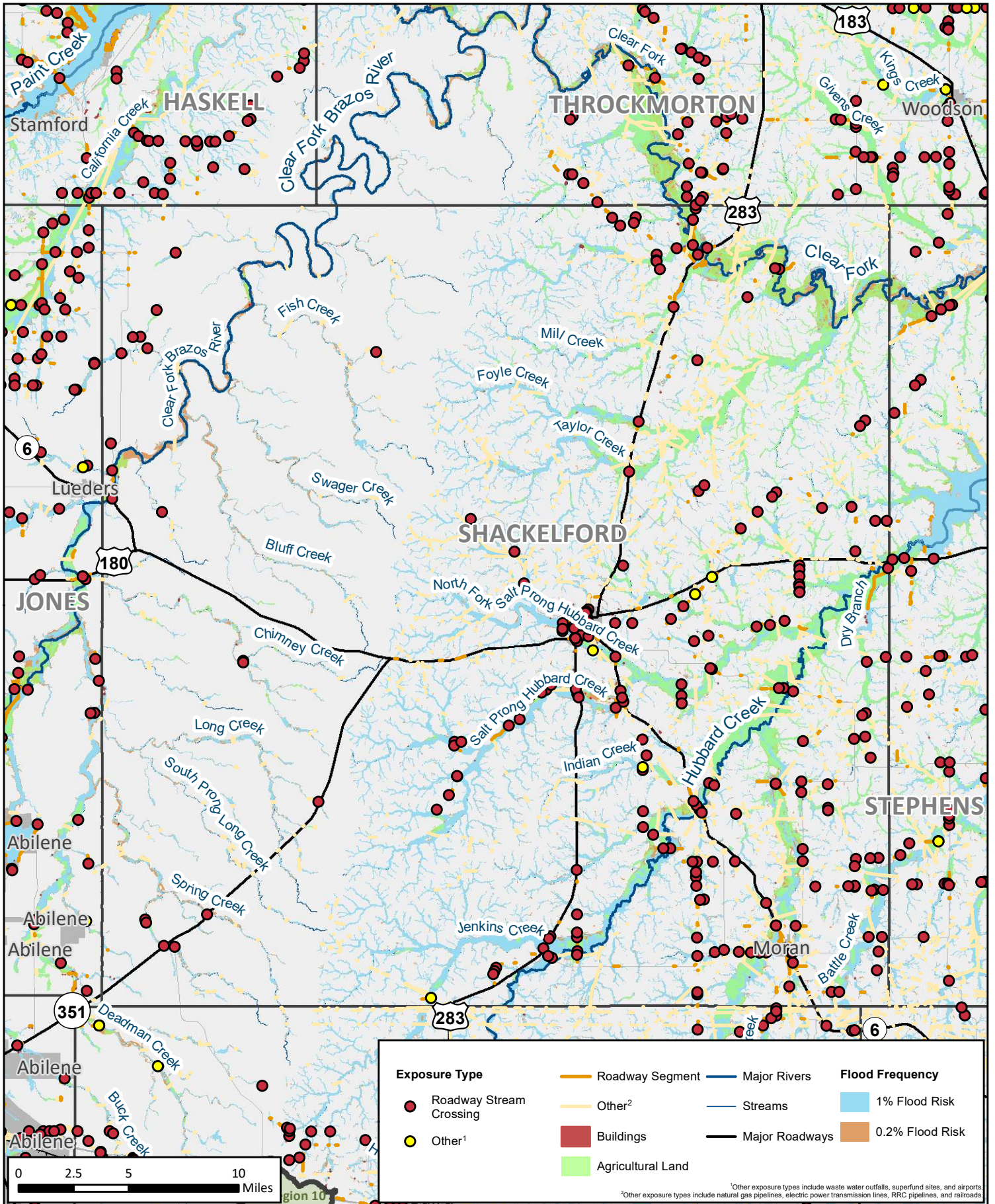


## Existing Condition Flood Exposure

REGION 7 UPPER BRAZOS  
2023 REGIONAL FLOOD PLAN

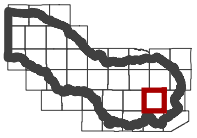
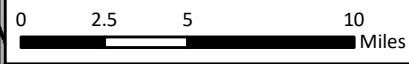
MAP 6  
**Jones County**





Exposure Type		Flood Frequency	
	Roadway Stream Crossing		Major Rivers
	Other <sup>1</sup>		Streams
	Buildings		Major Roadways
	Agricultural Land		1% Flood Risk
	Roadway Segment		0.2% Flood Risk
	Other <sup>2</sup>		

<sup>1</sup>Other exposure types include waste water outfalls, superfund sites, and airports.  
<sup>2</sup>Other exposure types include natural gas pipelines, electric power transmission lines, RRC pipelines, and railroads.

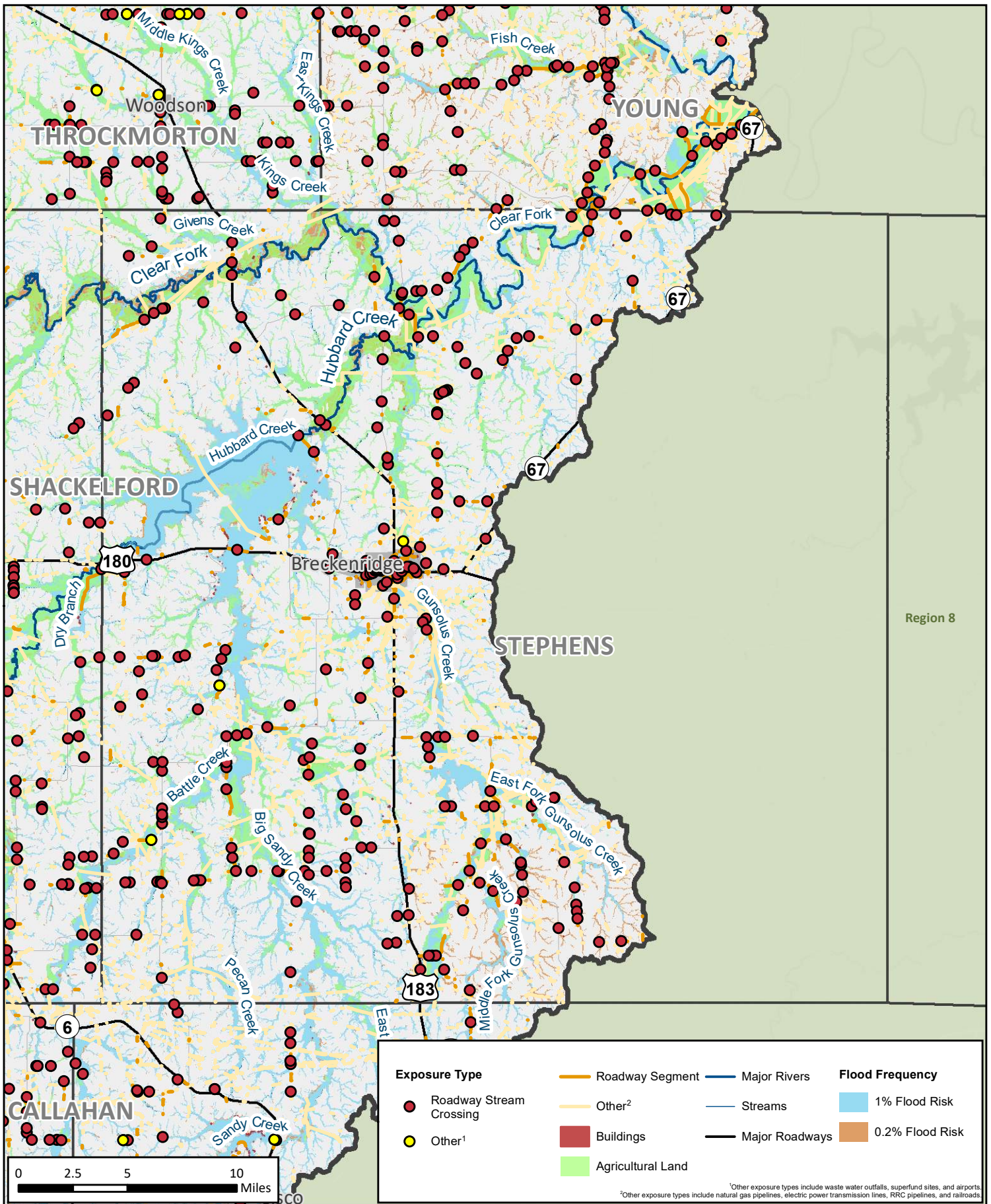


# Existing Condition Flood Exposure

REGION 7 UPPER BRAZOS  
2023 REGIONAL FLOOD PLAN

MAP 6  
**Shackelford County**



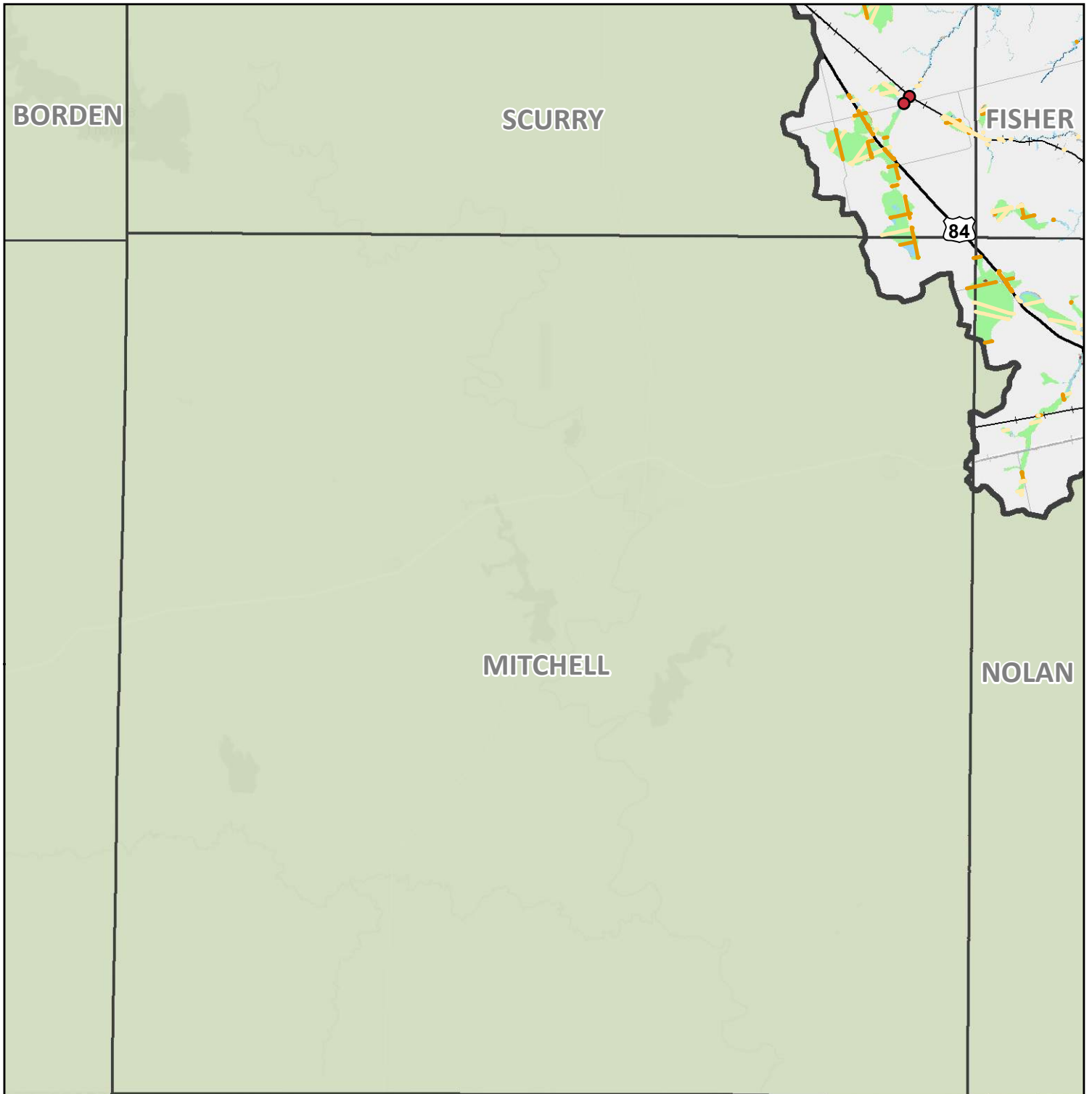


# Existing Condition Flood Exposure

REGION 7 UPPER BRAZOS  
2023 REGIONAL FLOOD PLAN

MAP 6  
**Stephens County**





Region 9

**Exposure Type**

- Roadway Stream Crossing
- Other<sup>1</sup>

**Exposure Type**

- Roadway Segment
- Other<sup>2</sup>
- Buildings
- Agricultural Land


**Exposure Type**

- Major Rivers
- Streams
- Major Roadways

**Flood Frequency**

- 1% Flood Risk
- 0.2% Flood Risk

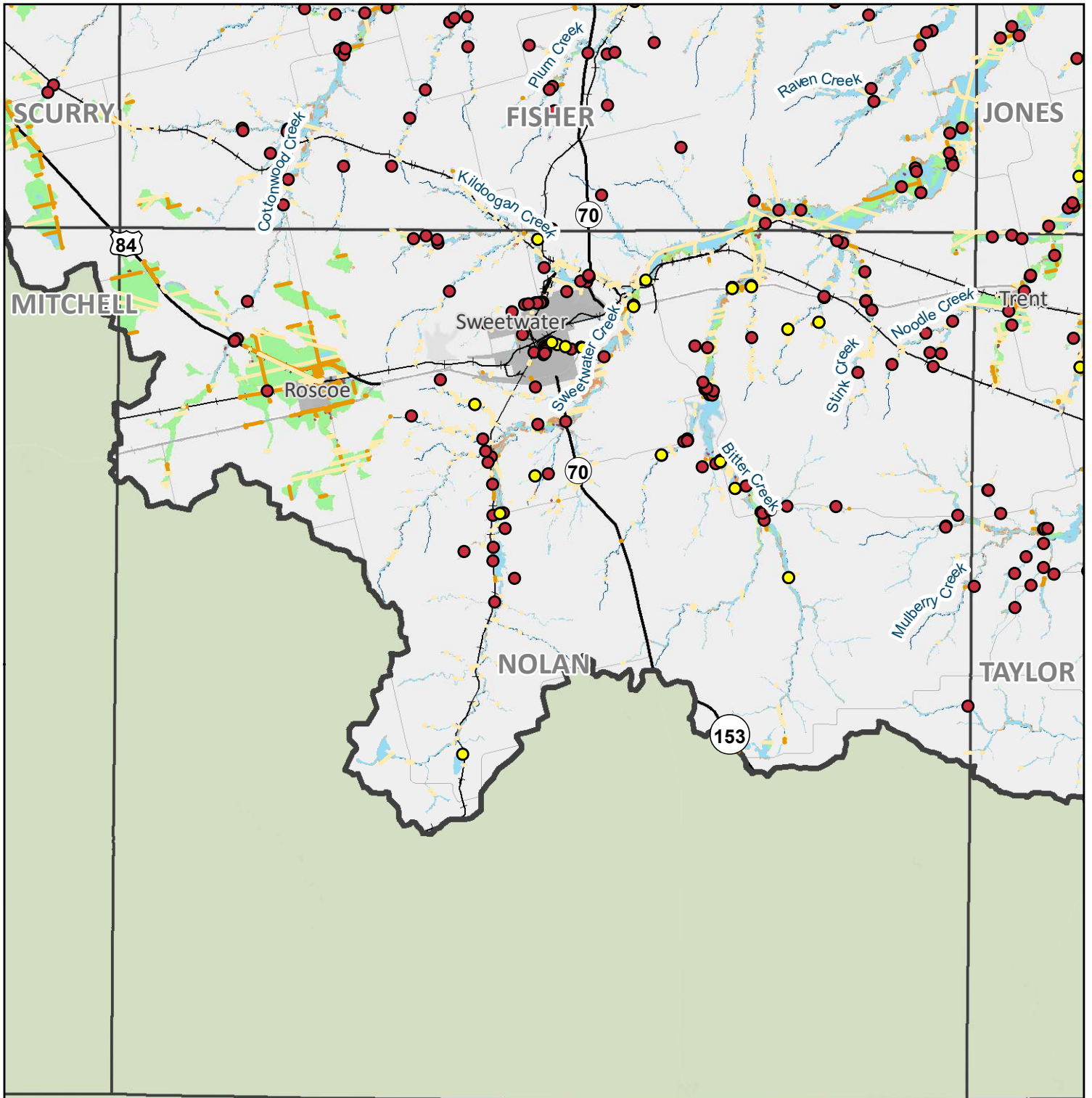
<sup>1</sup>Other exposure types include waste water outfalls, superfund sites, and airports.  
<sup>2</sup>Other exposure types include natural gas pipelines, electric power transmission lines, RRC pipelines, and railroads.



# Existing Condition Flood Exposure

REGION 7 UPPER BRAZOS  
2023 REGIONAL FLOOD PLAN

MAP 6  
**Mitchell County**



Region 9

**Exposure Type**

- Roadway Stream Crossing
- Other<sup>1</sup>

**Exposure Type**


- Roadway Segment
- Other<sup>2</sup>
- Buildings
- Agricultural Land

**Exposure Type**

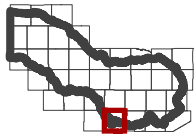
- Major Rivers
- Streams
- Major Roadways

**Flood Frequency**

- 1% Flood Risk
- 0.2% Flood Risk



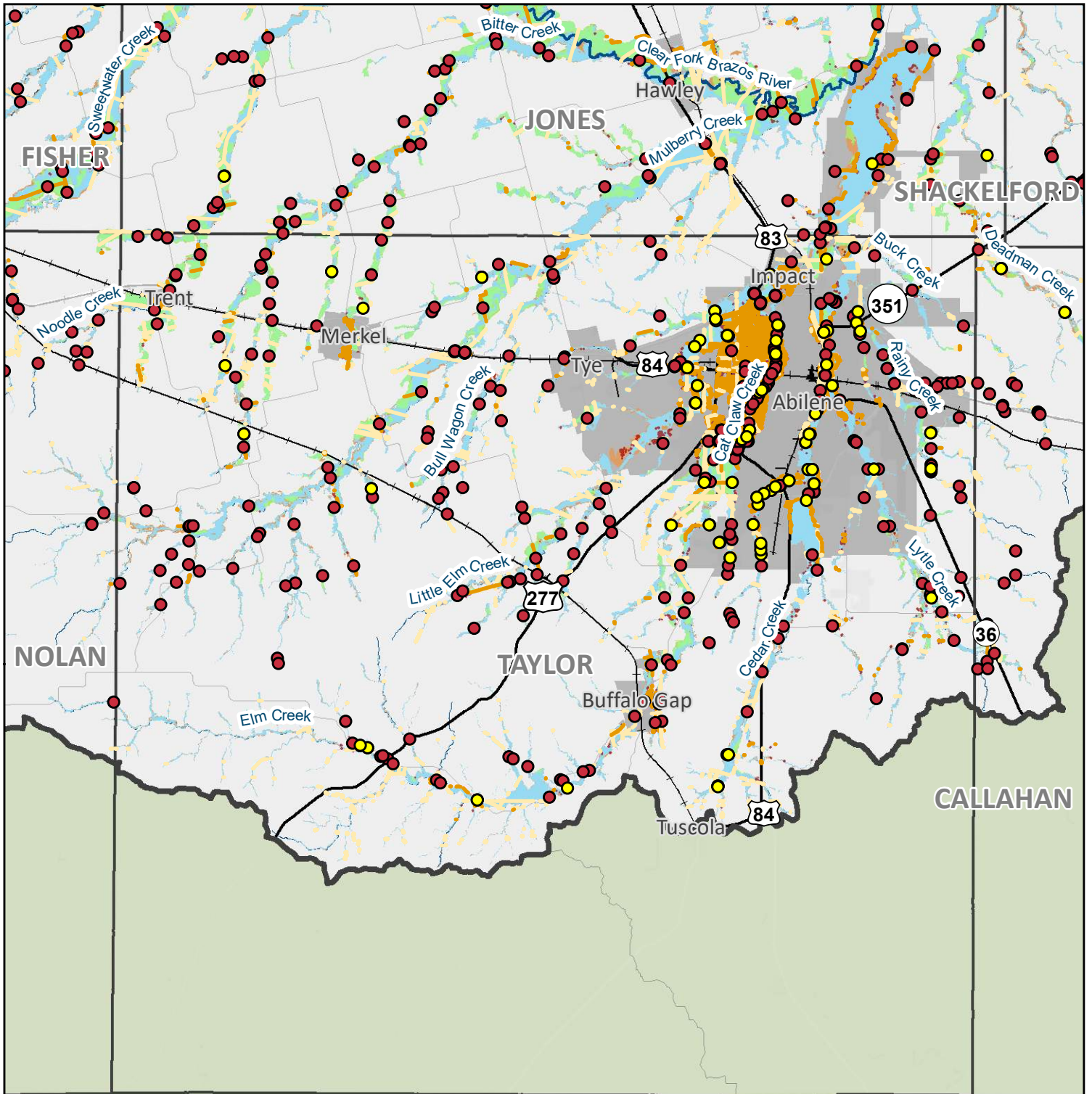
<sup>1</sup>Other exposure types include waste water outfalls, superfund sites, and airports.  
<sup>2</sup>Other exposure types include natural gas pipelines, electric power transmission lines, RRC pipelines, and railroads.



# Existing Condition Flood Exposure

REGION 7 UPPER BRAZOS  
 2023 REGIONAL FLOOD PLAN

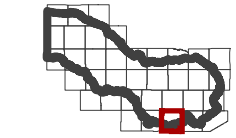
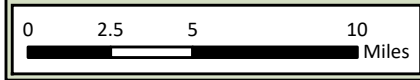
MAP 6  
**Nolan County**



Region 9 Region 10

Exposure Type		Roadway Segment	Major Rivers	Flood Frequency	
<span style="color: red;">●</span>	Roadway Stream Crossing	<span style="color: orange;">—</span>	<span style="color: blue;">—</span>	<span style="background-color: lightblue; border: 1px solid black; width: 20px; height: 10px;"></span>	1% Flood Risk
<span style="color: yellow;">●</span>	Other <sup>1</sup>	<span style="color: lightorange;">—</span>	<span style="color: lightblue;">—</span>	<span style="background-color: orange; border: 1px solid black; width: 20px; height: 10px;"></span>	0.2% Flood Risk
<span style="color: red;">■</span>	Buildings		<span style="color: black;">—</span>		
<span style="background-color: lightgreen; border: 1px solid black; width: 20px; height: 10px;"></span>	Agricultural Land				

<sup>1</sup>Other exposure types include waste water outfalls, superfund sites, and airports.  
<sup>2</sup>Other exposure types include natural gas pipelines, electric power transmission lines, RRC pipelines, and railroads.

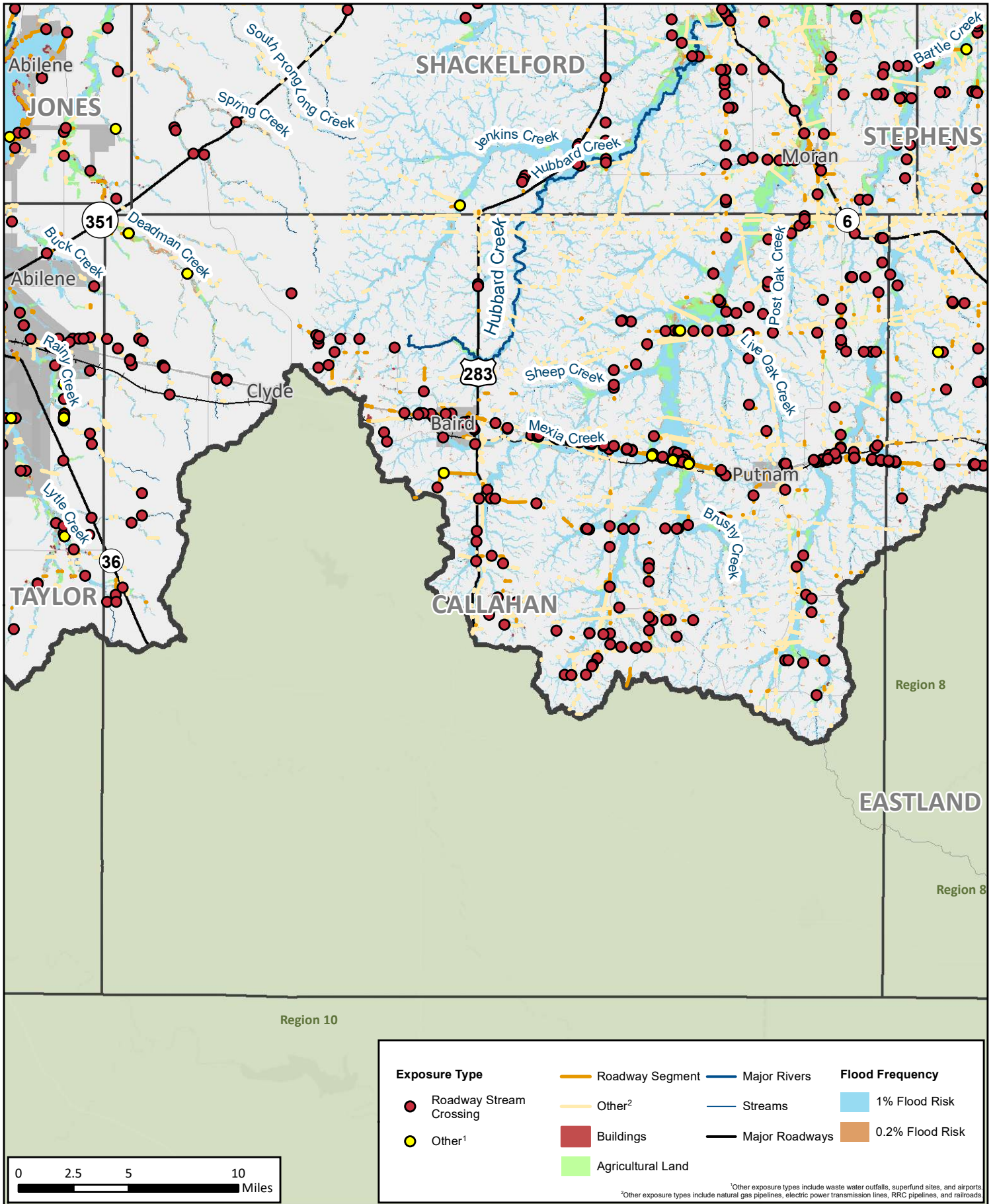


## Existing Condition Flood Exposure

REGION 7 UPPER BRAZOS  
2023 REGIONAL FLOOD PLAN

**MAP 6**  
**Taylor County**

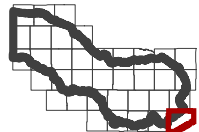
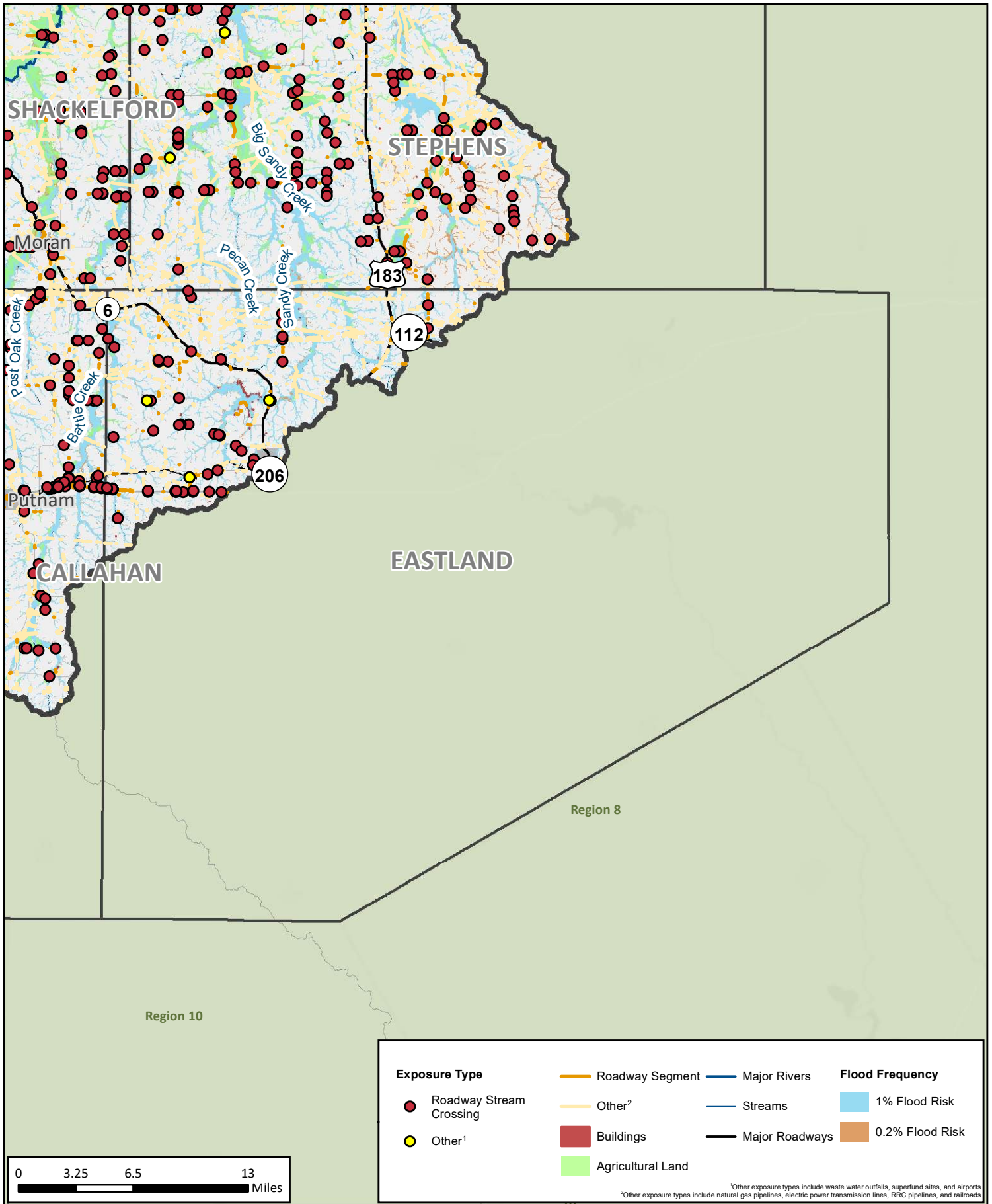




## Existing Condition Flood Exposure

REGION 7 UPPER BRAZOS  
2023 REGIONAL FLOOD PLAN

MAP 6  
Callahan  
County



# Existing Condition Flood Exposure

REGION 7 UPPER BRAZOS  
2023 REGIONAL FLOOD PLAN

MAP 6  
Eastland  
County



AMENDED JULY 14, 2023

## **APPENDIX A - REQUIRED MAPS – COUNTY MAPBOOKS**

MAP 8: FUTURE CONDITION FLOOD HAZARD (2.2.B.1 TASK 2B)

Region 1

NEW MEXICO  
TEXAS

Farwell

Bovina

PARMER

86

GASTRO

60

214

BAILEY

**Flood Frequency**



1% Flood Risk

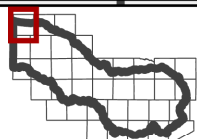
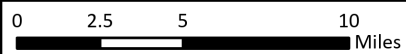


0.2% Flood Risk

— Major Rivers

— Streams

— Major Roadways

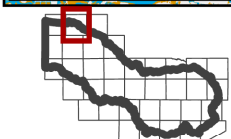
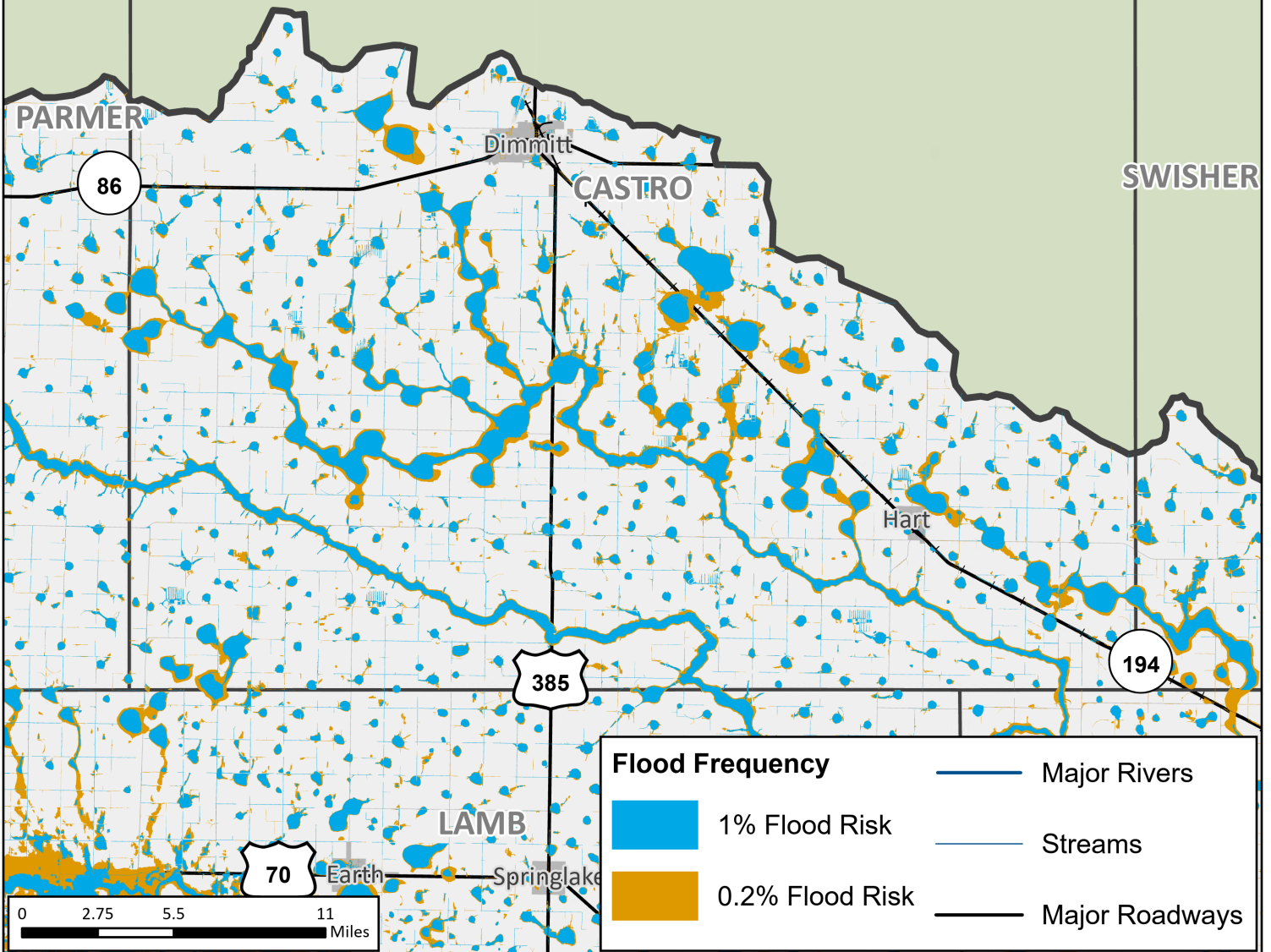


# Future Condition Flood Hazard

REGION 7 UPPER BRAZOS  
2023 REGIONAL FLOOD PLAN

MAP 8  
**Parmer  
County**

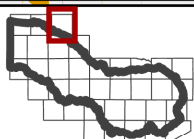
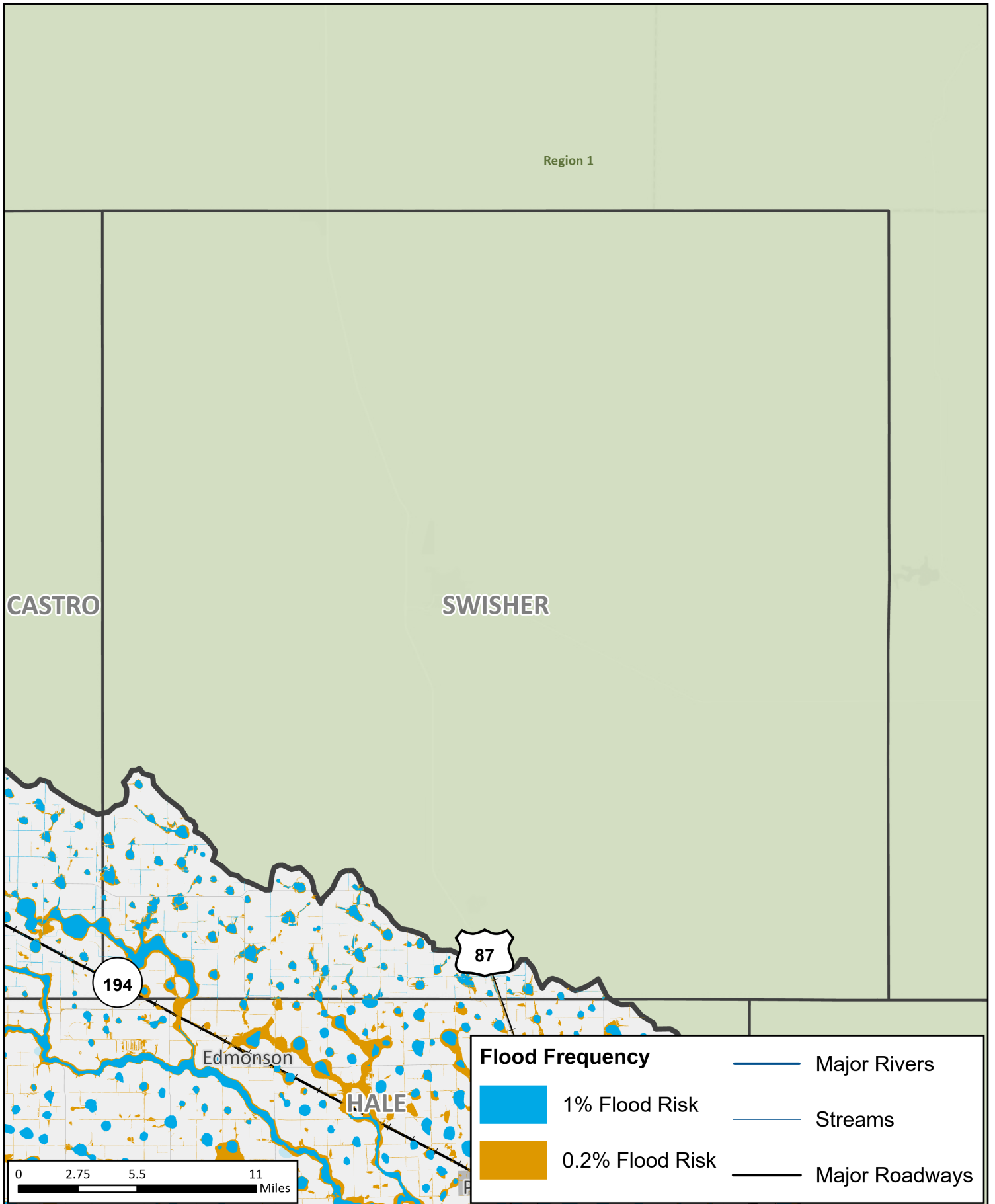
Region 1



# Future Condition Flood Hazard

REGION 7 UPPER BRAZOS  
2023 REGIONAL FLOOD PLAN

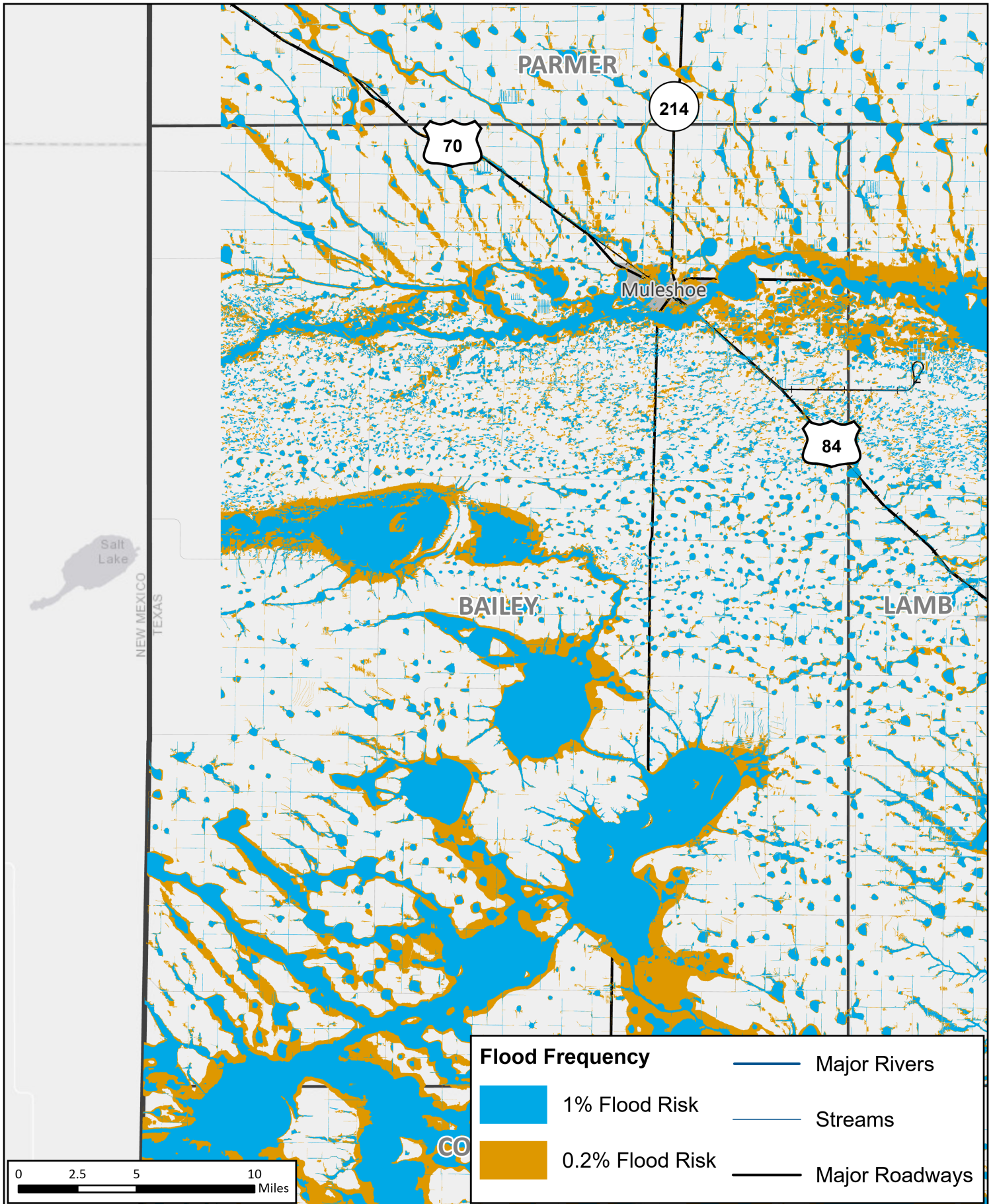
MAP 8  
**Castro County**



**Future Condition Flood Hazard**  
 REGION 7 UPPER BRAZOS  
 2023 REGIONAL FLOOD PLAN

MAP 8  
**Swisher  
 County**

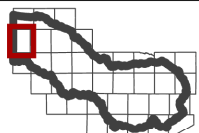




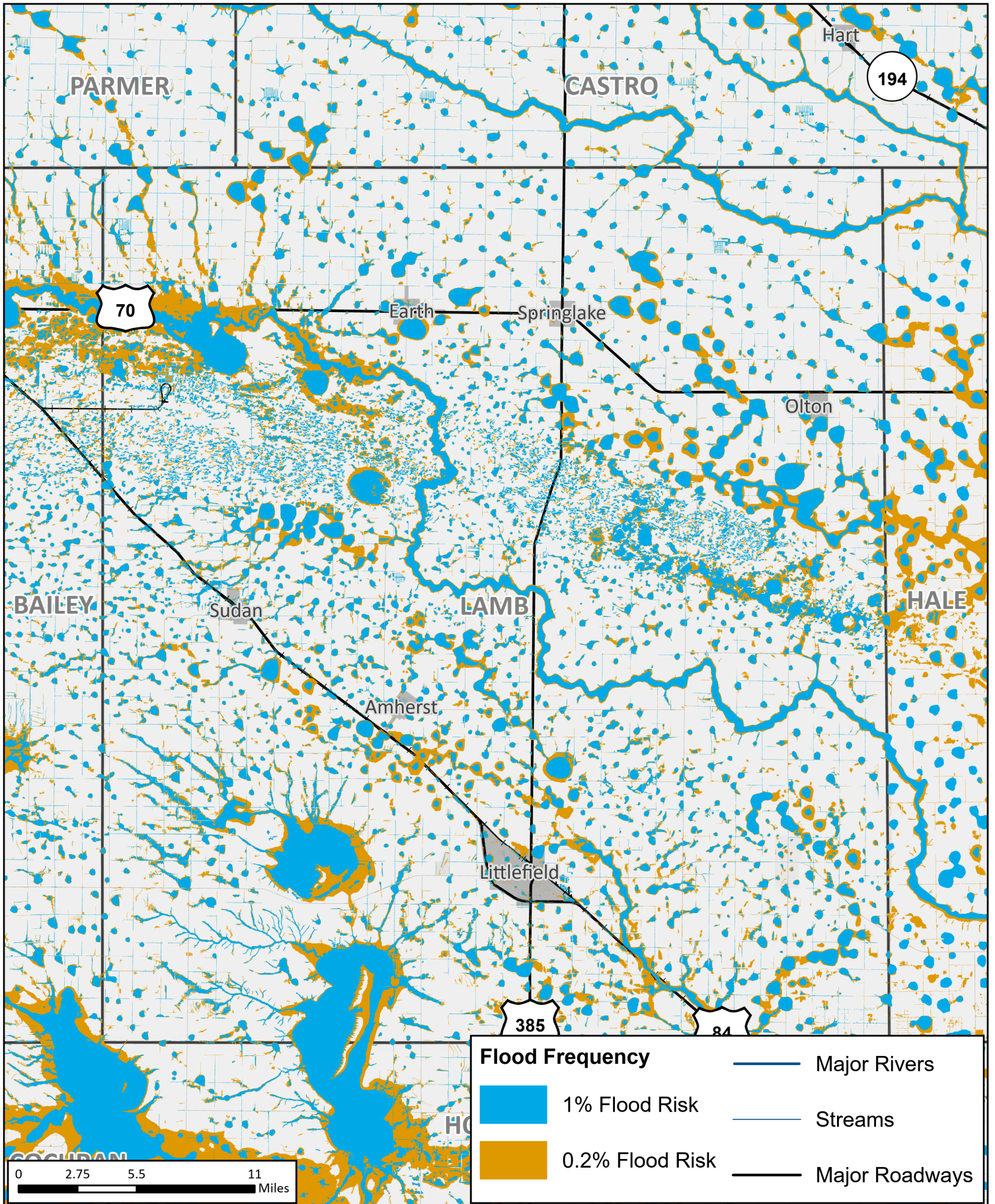
# Future Condition Flood Hazard

REGION 7 UPPER BRAZOS  
2023 REGIONAL FLOOD PLAN

MAP 8  
**Bailey County**





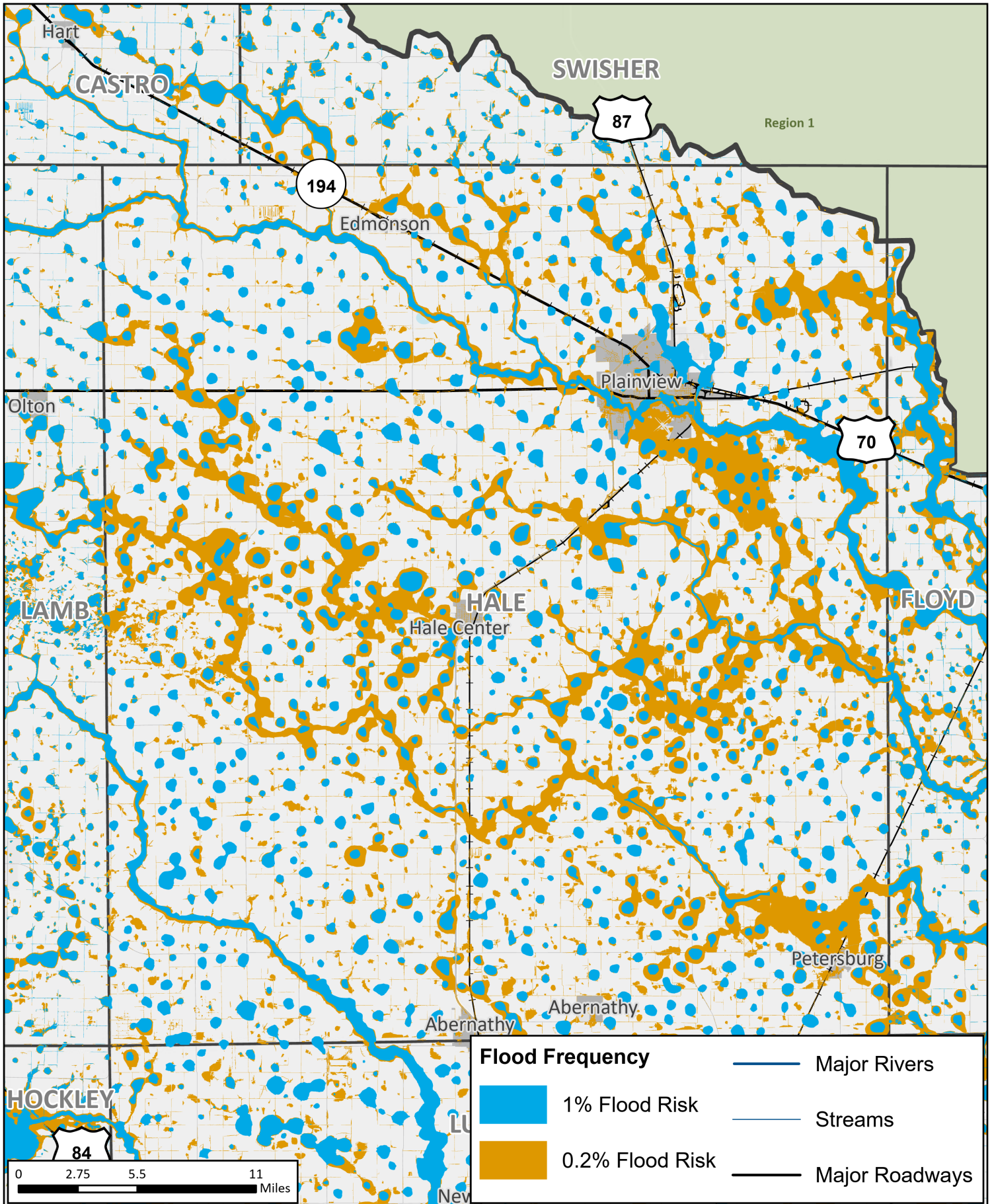


## Future Condition Flood Hazard

REGION 7 UPPER BRAZOS  
2023 REGIONAL FLOOD PLAN

MAP 8  
**Lamb  
County**

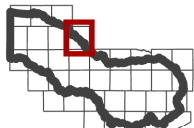
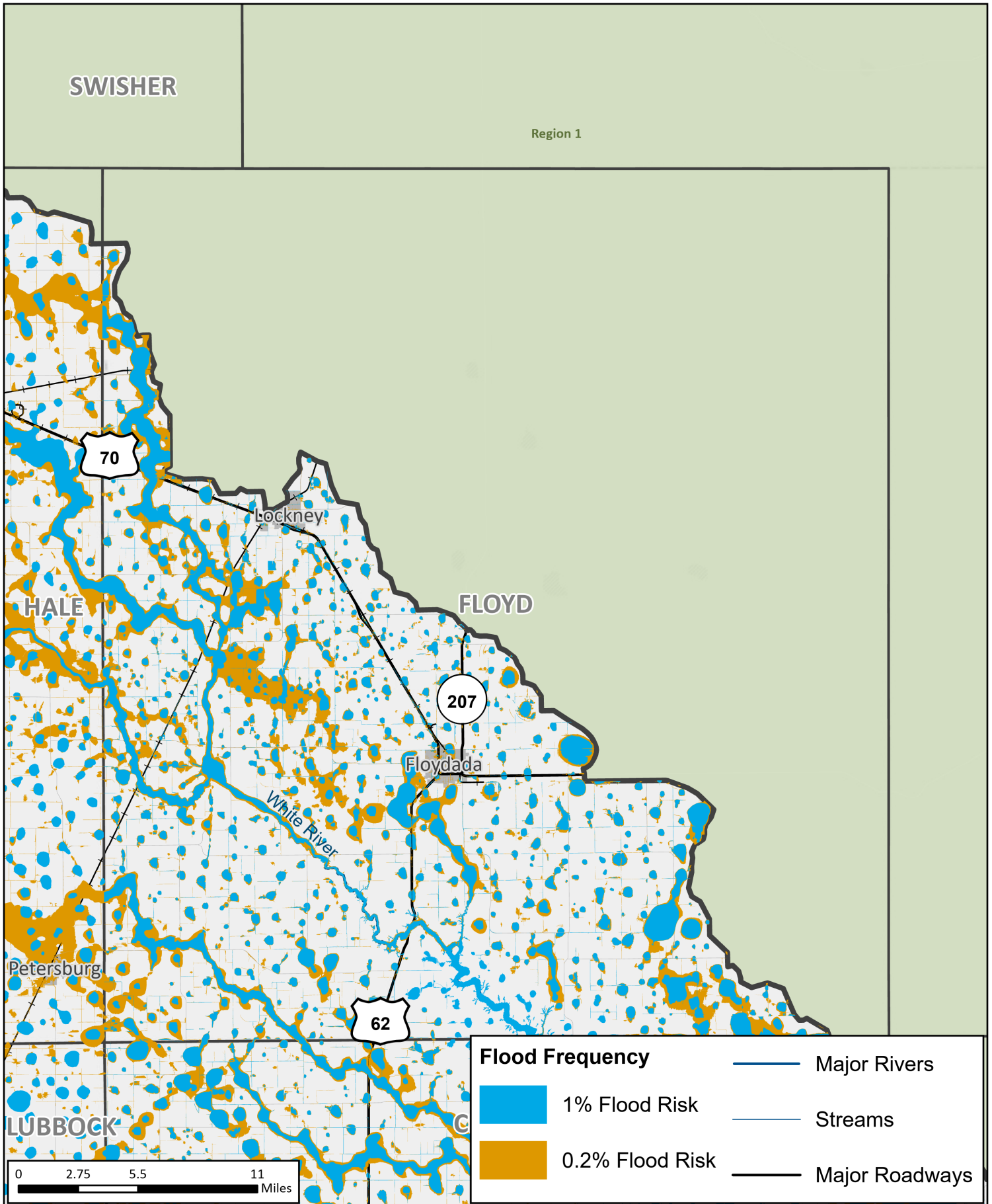




## Future Condition Flood Hazard

REGION 7 UPPER BRAZOS  
2023 REGIONAL FLOOD PLAN

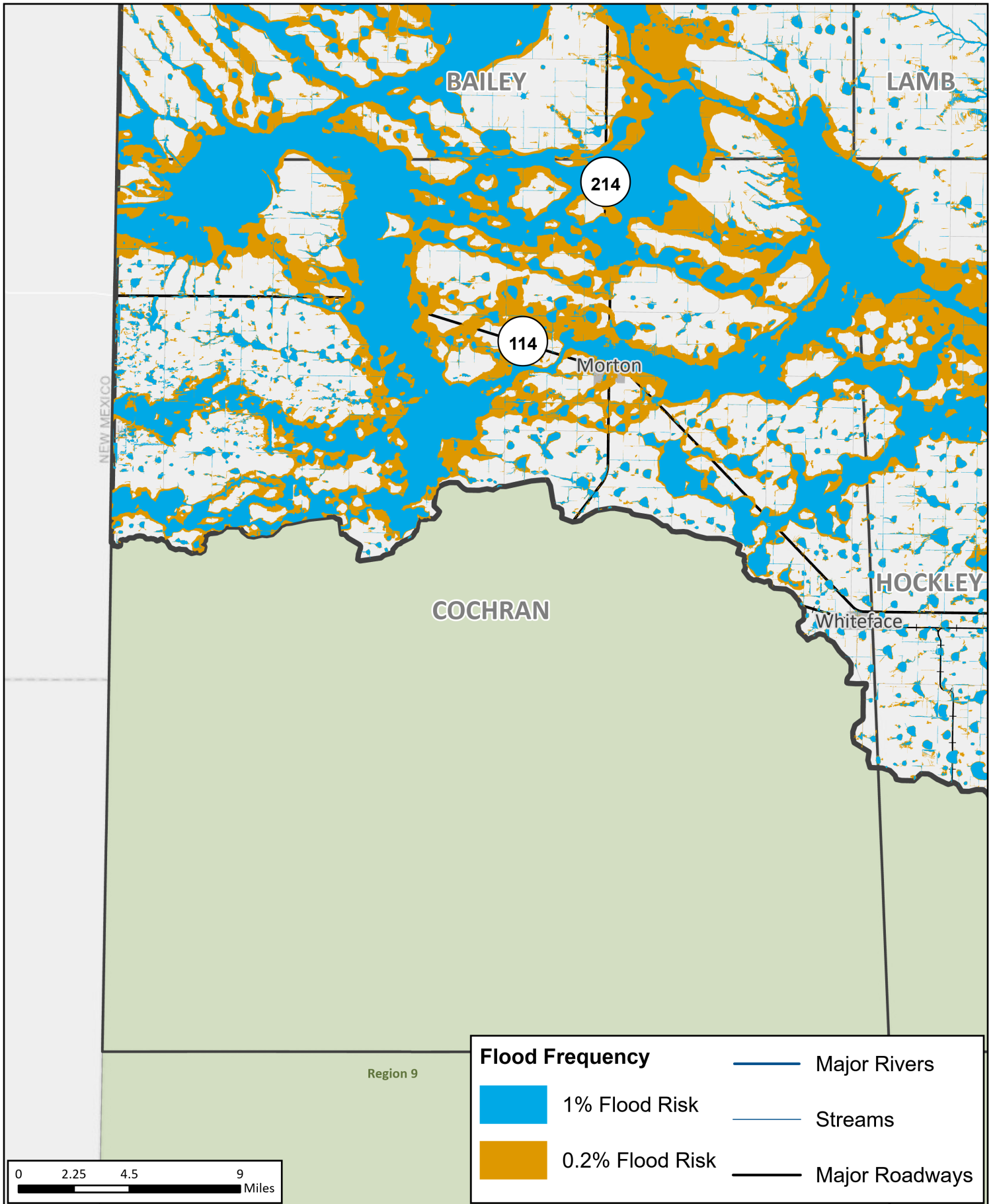
MAP 8  
**Hale  
County**



## Future Condition Flood Hazard

REGION 7 UPPER BRAZOS  
2023 REGIONAL FLOOD PLAN

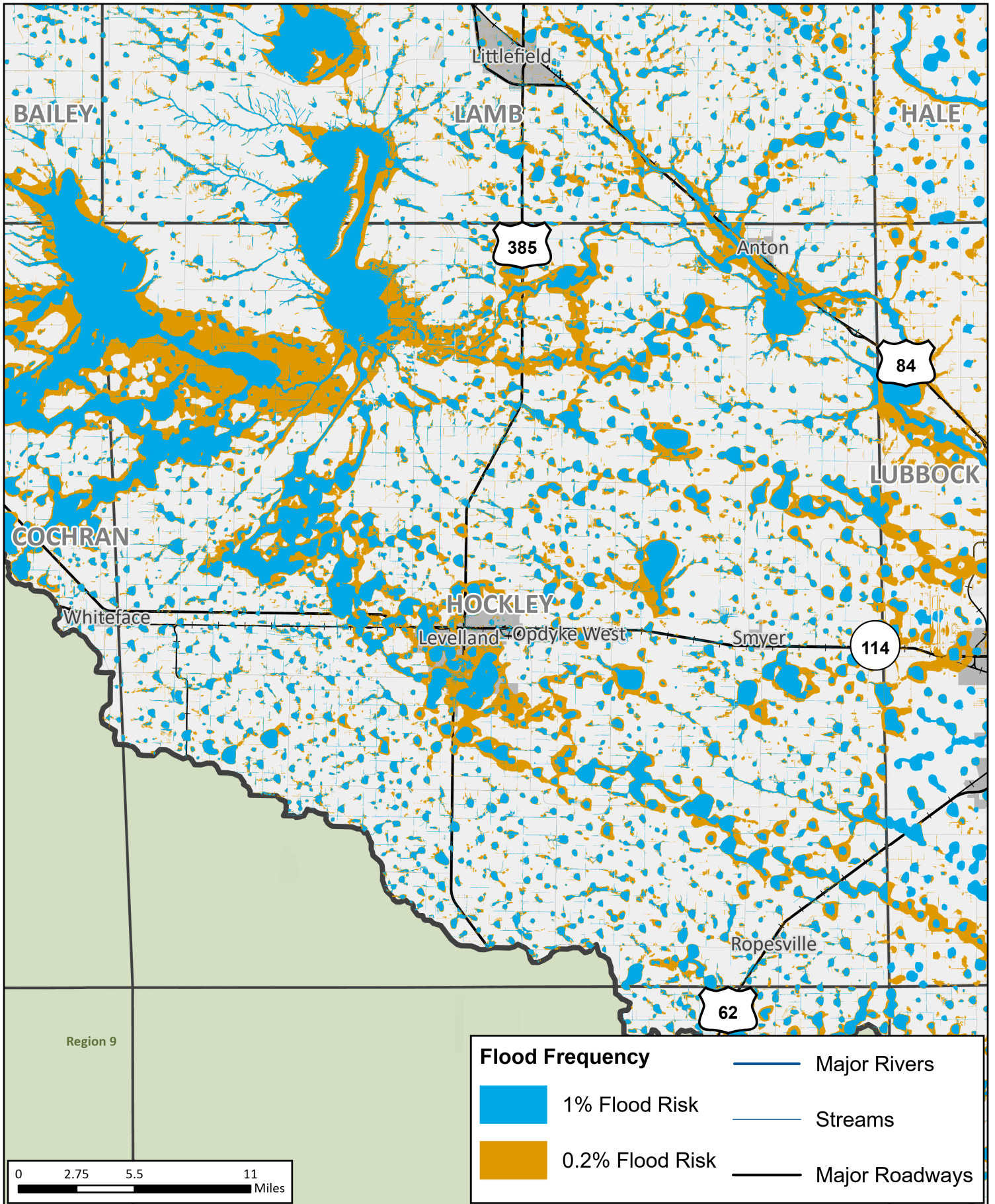
MAP 8  
**Floyd County**



**Future Condition Flood Hazard**  
 REGION 7 UPPER BRAZOS  
 2023 REGIONAL FLOOD PLAN

MAP 8  
**Cochran  
 County**



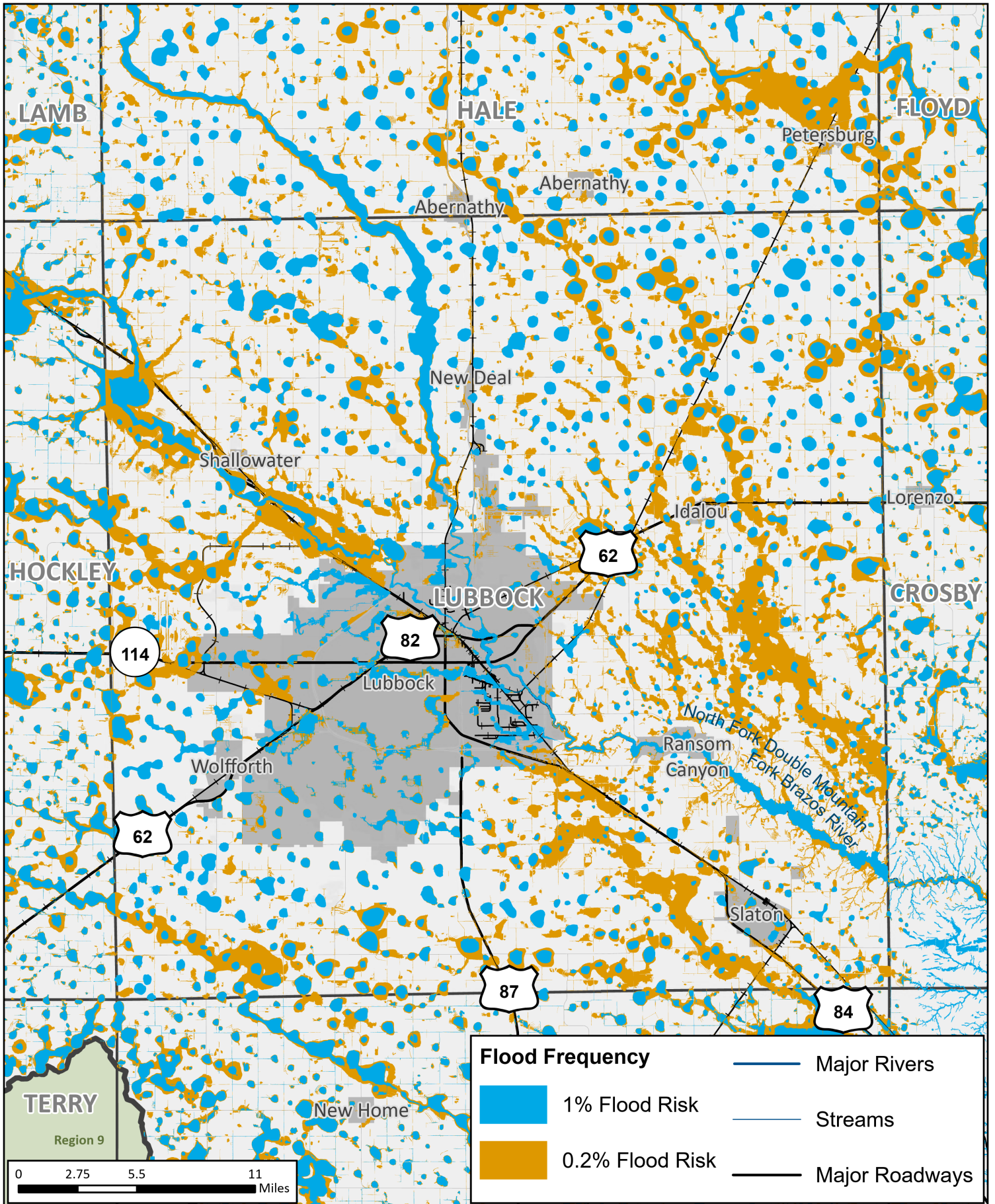


## Future Condition Flood Hazard

REGION 7 UPPER BRAZOS  
2023 REGIONAL FLOOD PLAN

MAP 8  
**Hockley  
County**



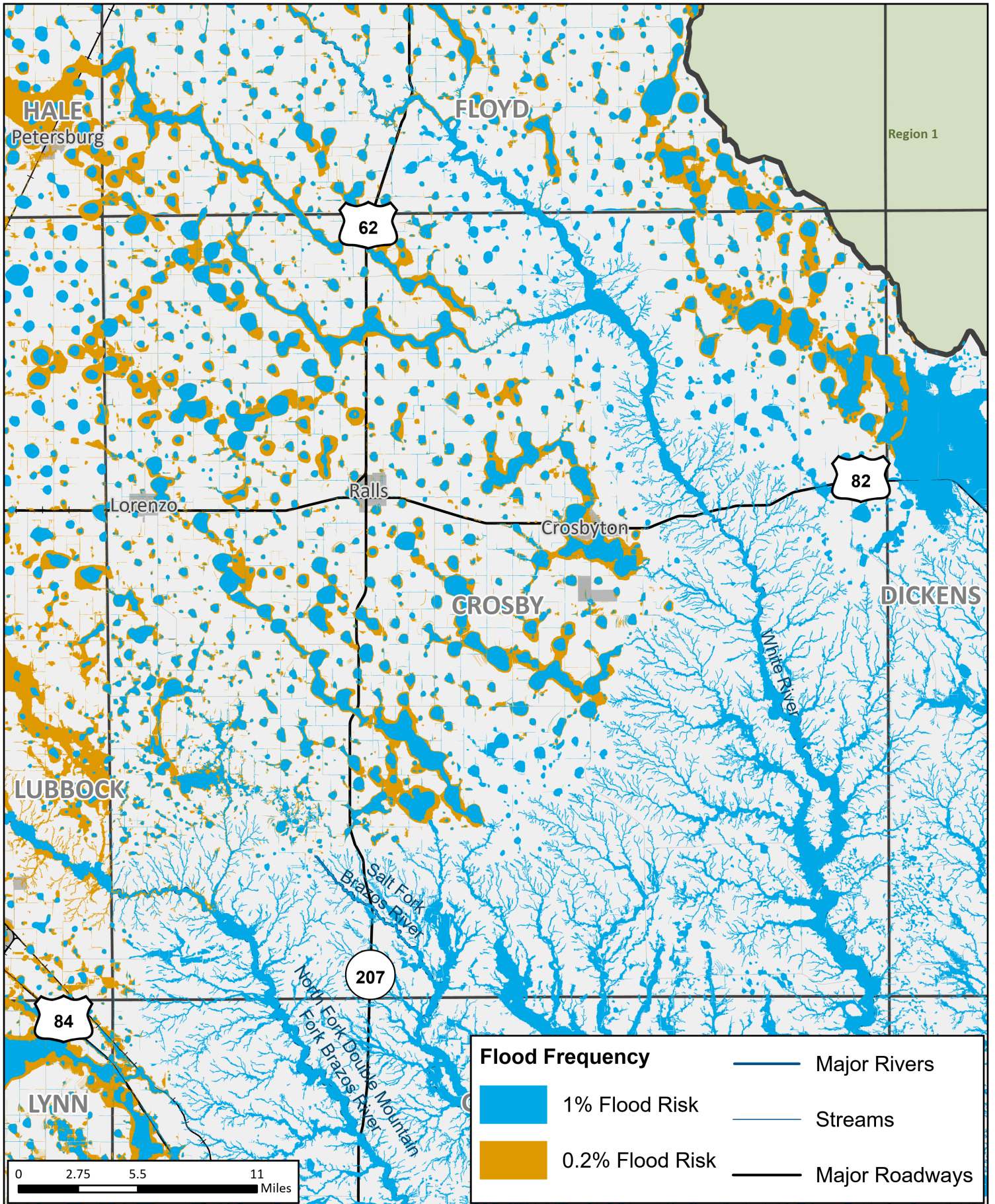


## Future Condition Flood Hazard

REGION 7 UPPER BRAZOS  
2023 REGIONAL FLOOD PLAN

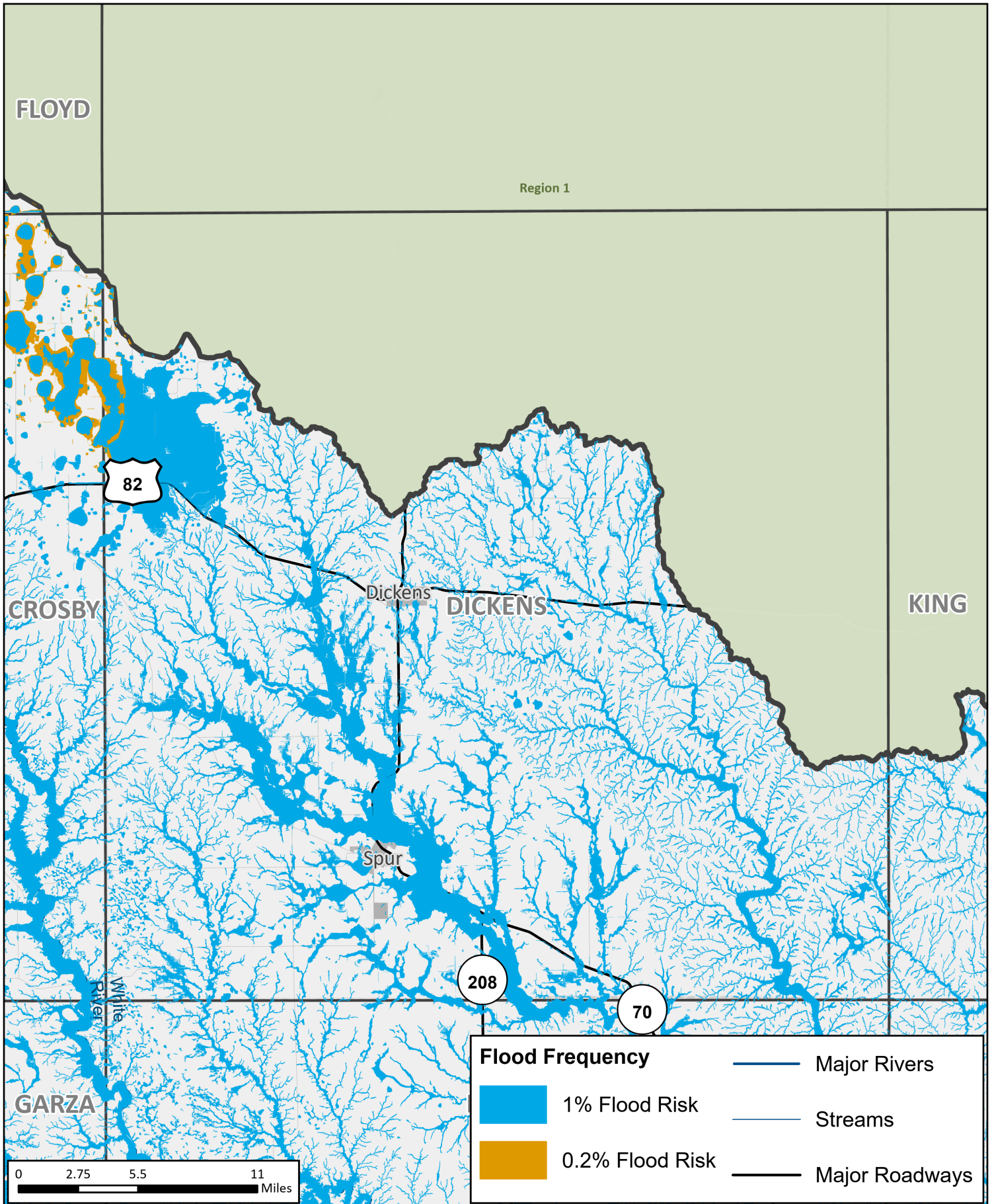
MAP 8  
Lubbock  
County





**Future Condition Flood Hazard**  
 REGION 7 UPPER BRAZOS  
 2023 REGIONAL FLOOD PLAN

MAP 8  
**Crosby  
 County**

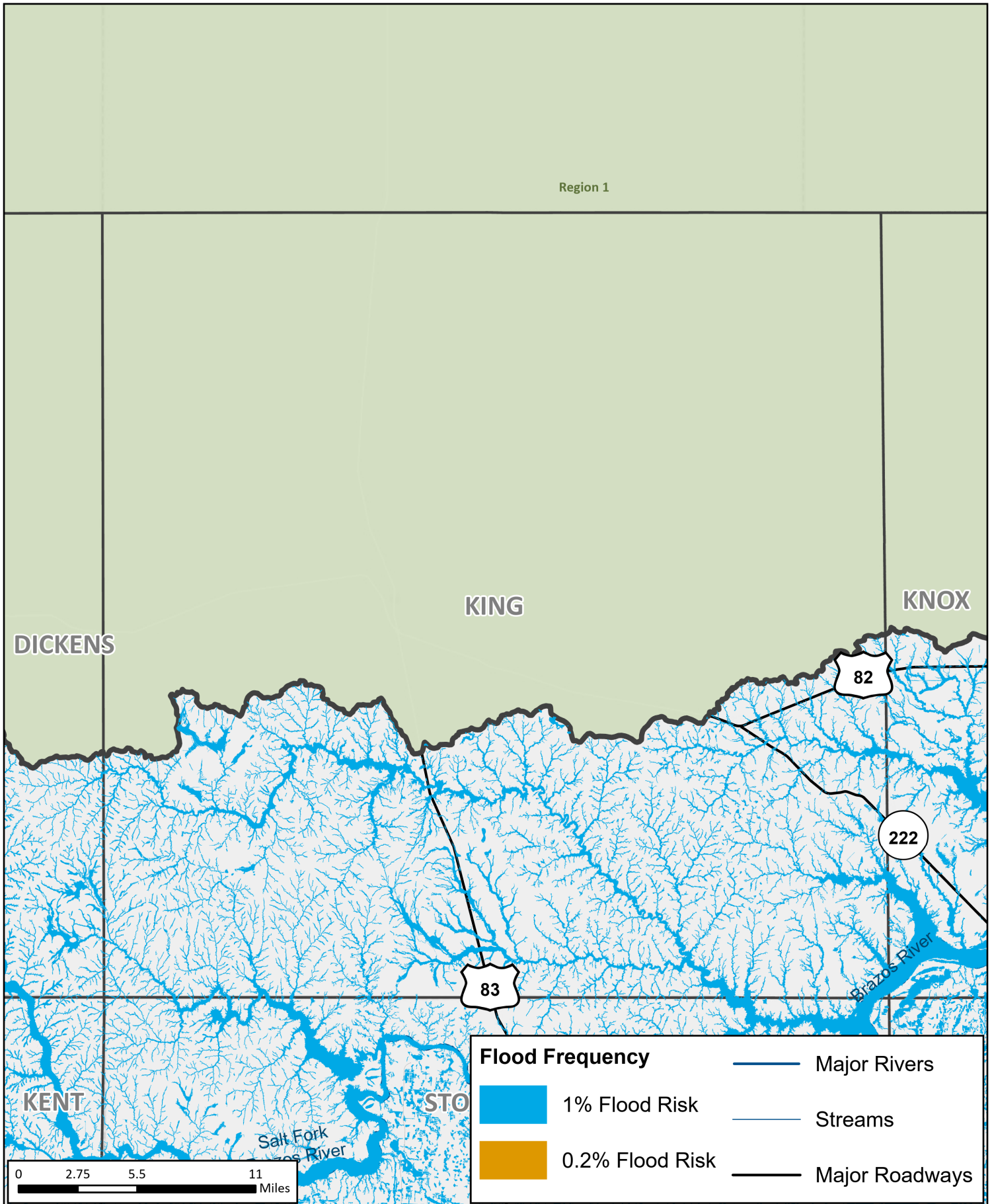


## Future Condition Flood Hazard

REGION 7 UPPER BRAZOS  
2023 REGIONAL FLOOD PLAN

MAP 8  
**Dickens  
County**

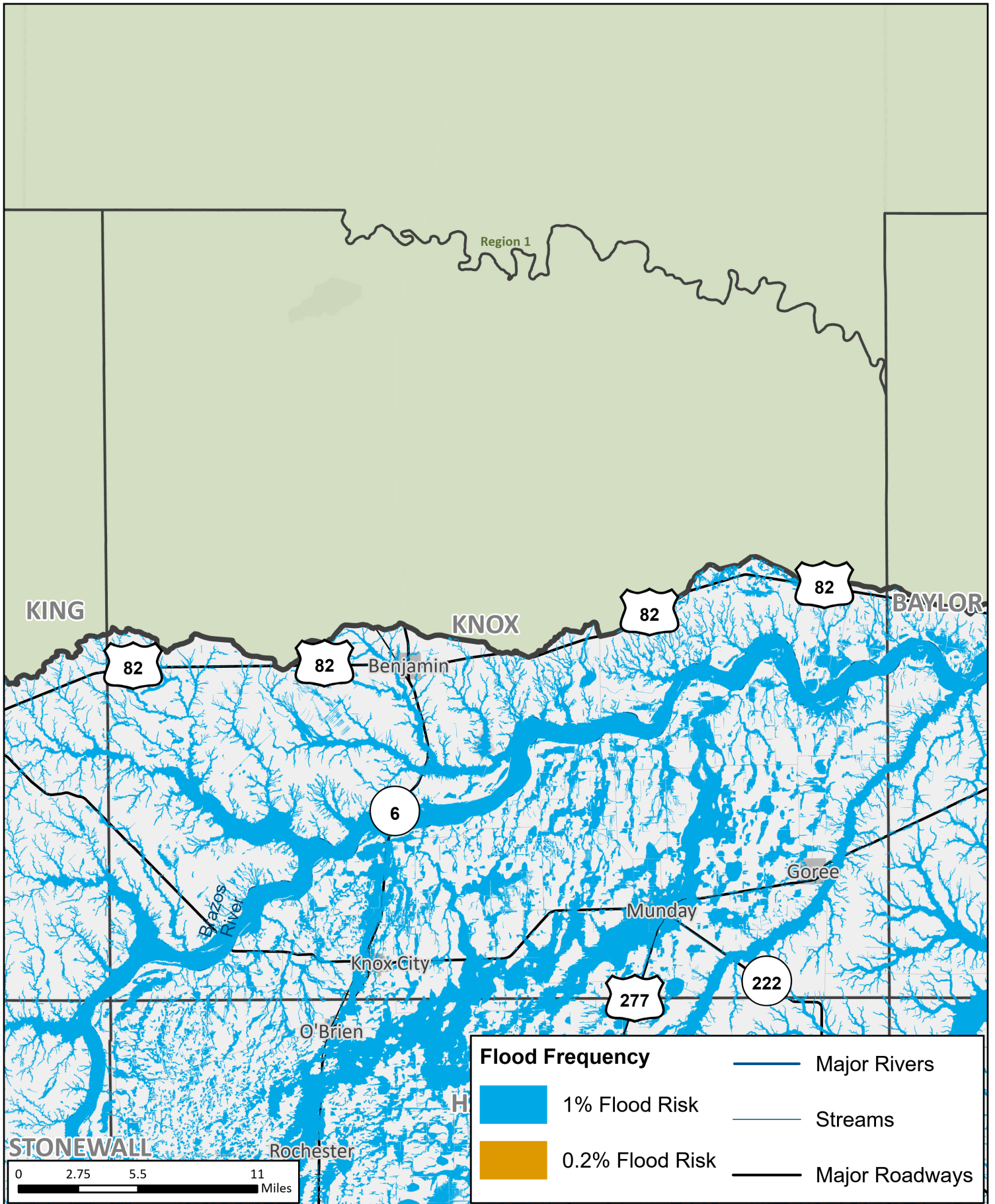




# Future Condition Flood Hazard

REGION 7 UPPER BRAZOS  
2023 REGIONAL FLOOD PLAN

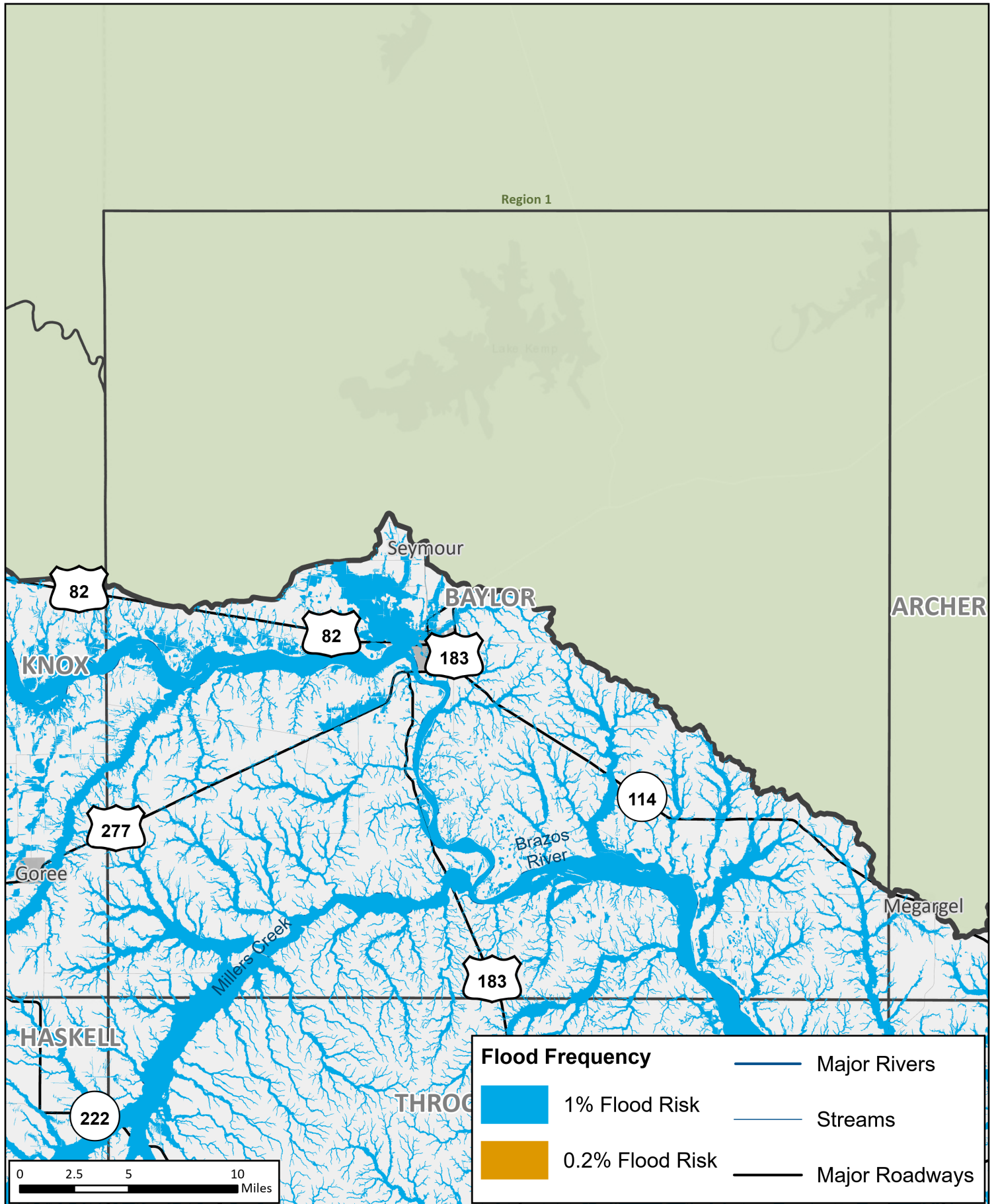
MAP 8  
**King County**



## Future Condition Flood Hazard

REGION 7 UPPER BRAZOS  
2023 REGIONAL FLOOD PLAN

MAP 8  
**Knox  
County**

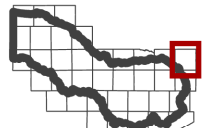


# Future Condition Flood Hazard

REGION 7 UPPER BRAZOS  
2023 REGIONAL FLOOD PLAN

MAP 8  
**Baylor County**

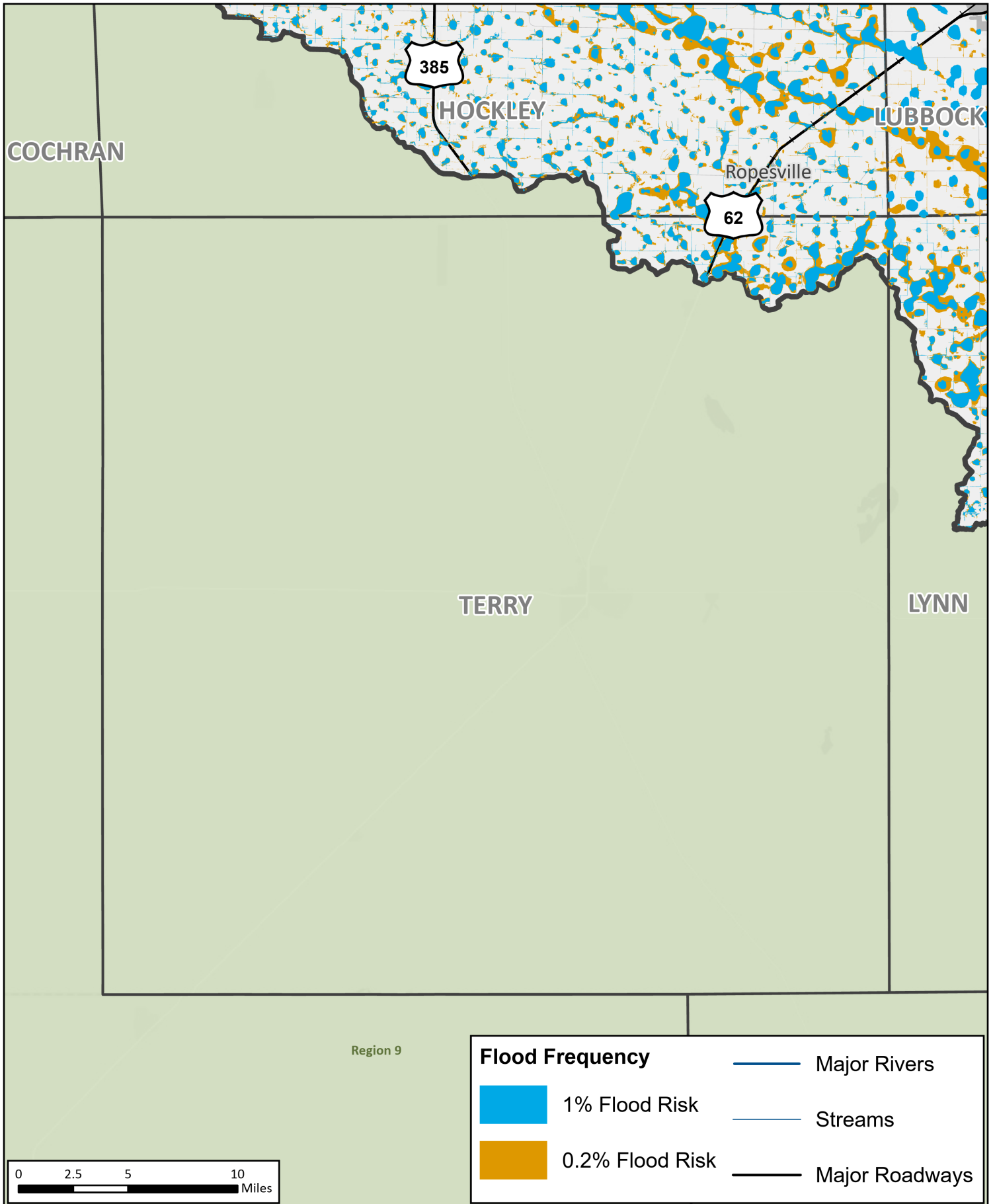




## Future Condition Flood Hazard

REGION 7 UPPER BRAZOS  
2023 REGIONAL FLOOD PLAN

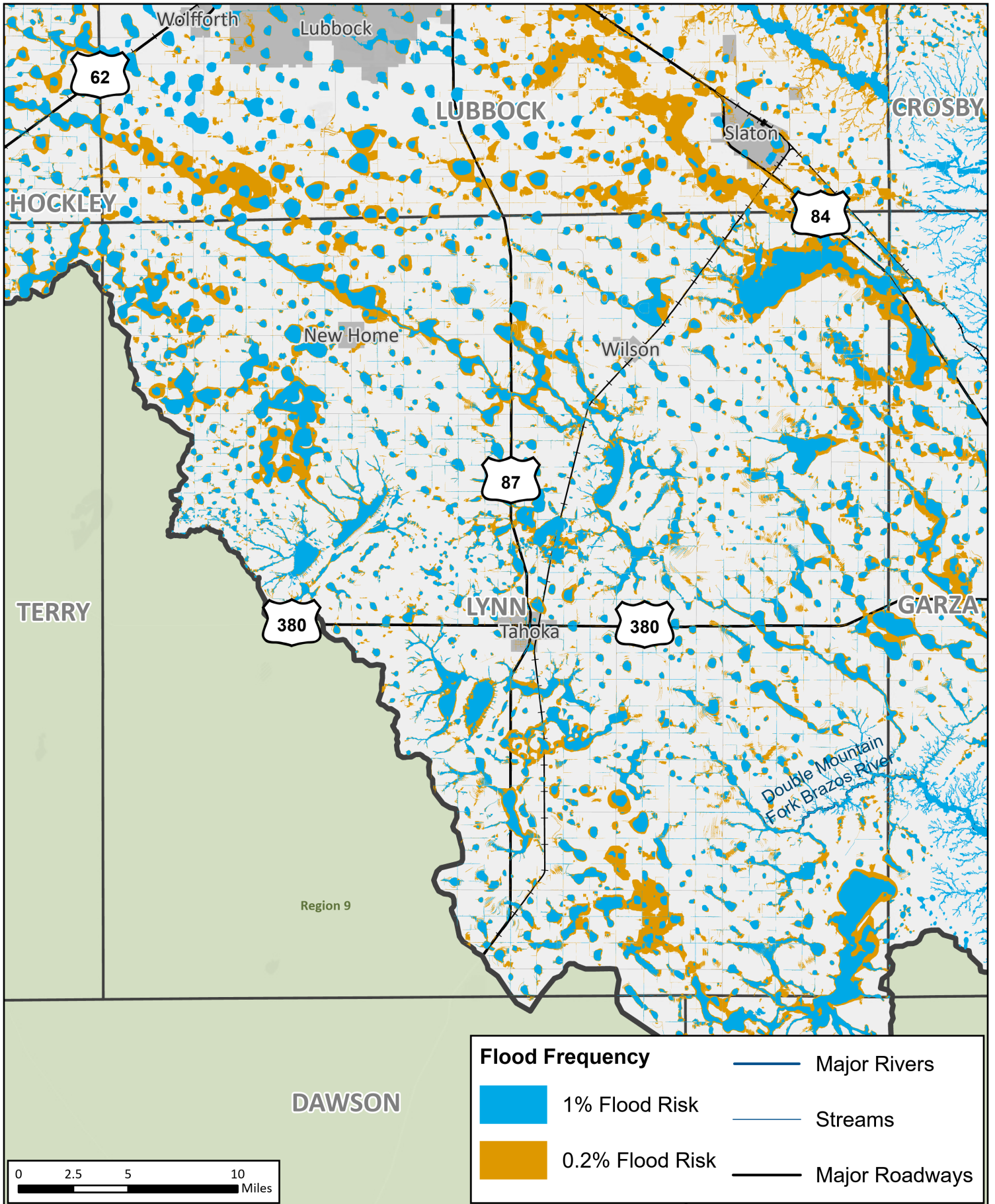
MAP 8  
Archer  
County



**Future Condition Flood Hazard**  
 REGION 7 UPPER BRAZOS  
 2023 REGIONAL FLOOD PLAN

MAP 8  
**Terry County**

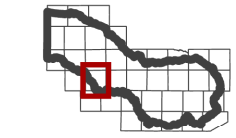




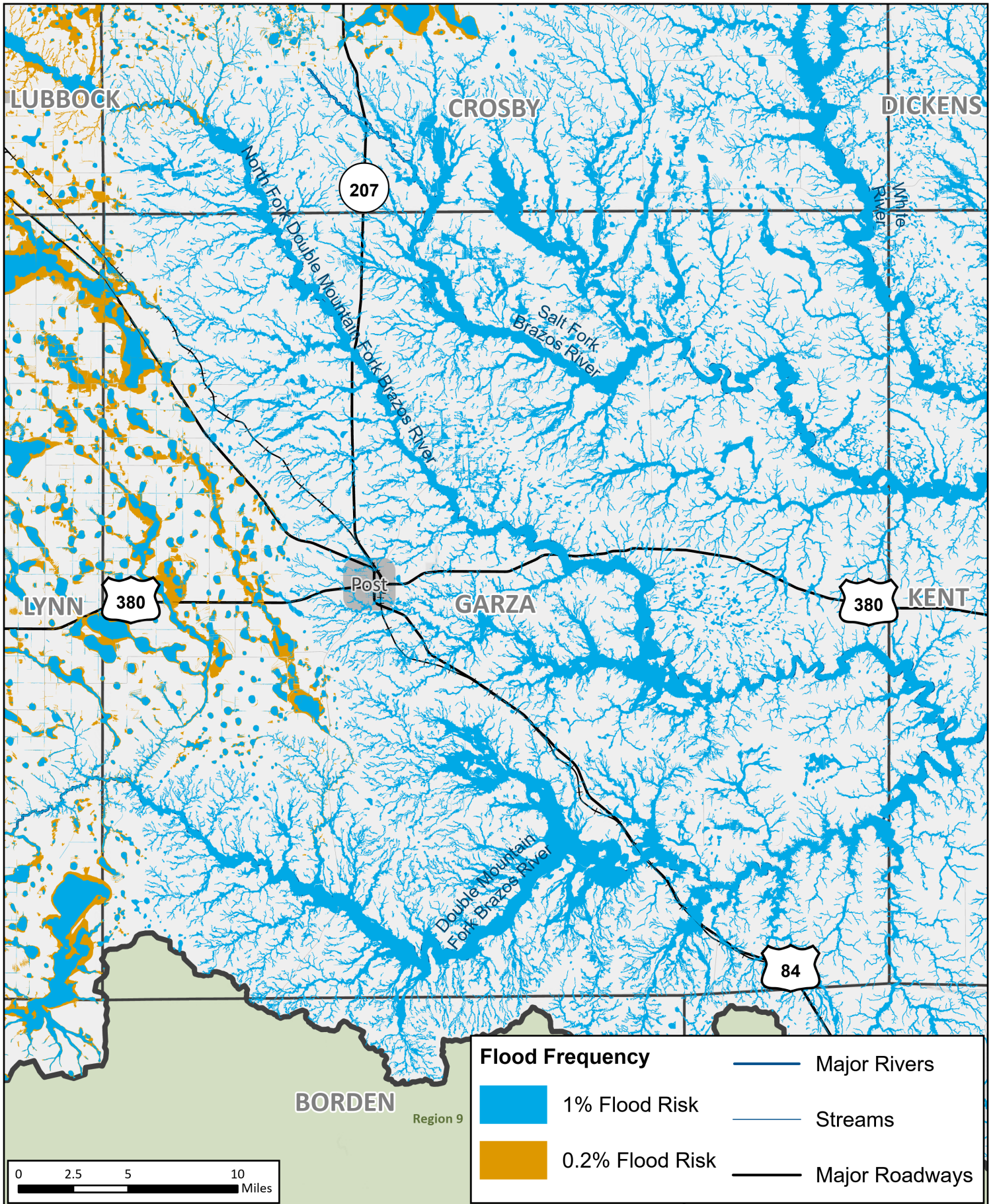
# Future Condition Flood Hazard

REGION 7 UPPER BRAZOS  
2023 REGIONAL FLOOD PLAN

MAP 8  
**Lynn County**





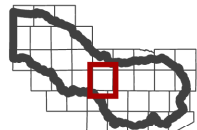
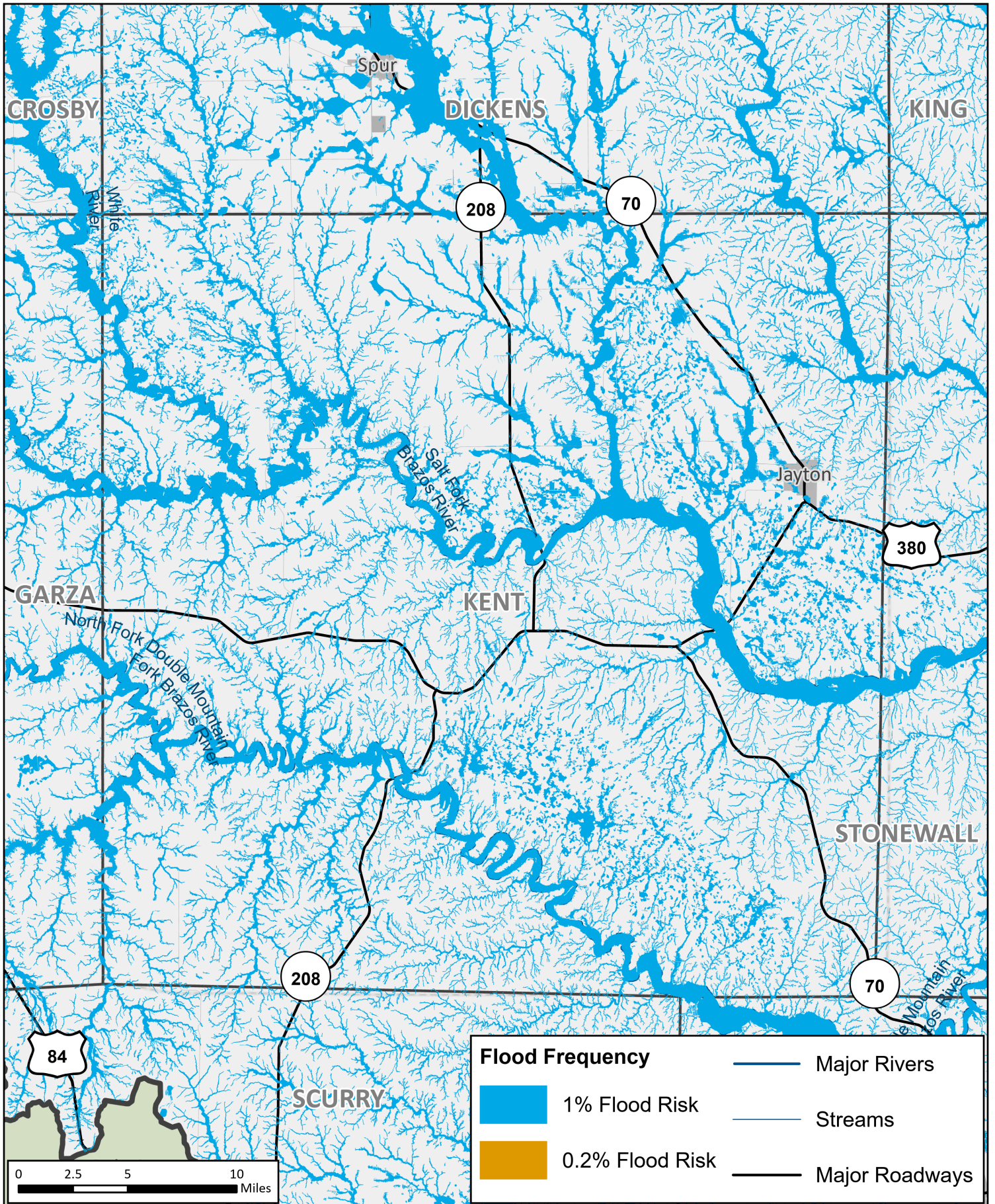


## Future Condition Flood Hazard

REGION 7 UPPER BRAZOS  
2023 REGIONAL FLOOD PLAN

MAP 8  
**Garza  
County**



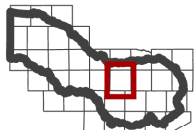
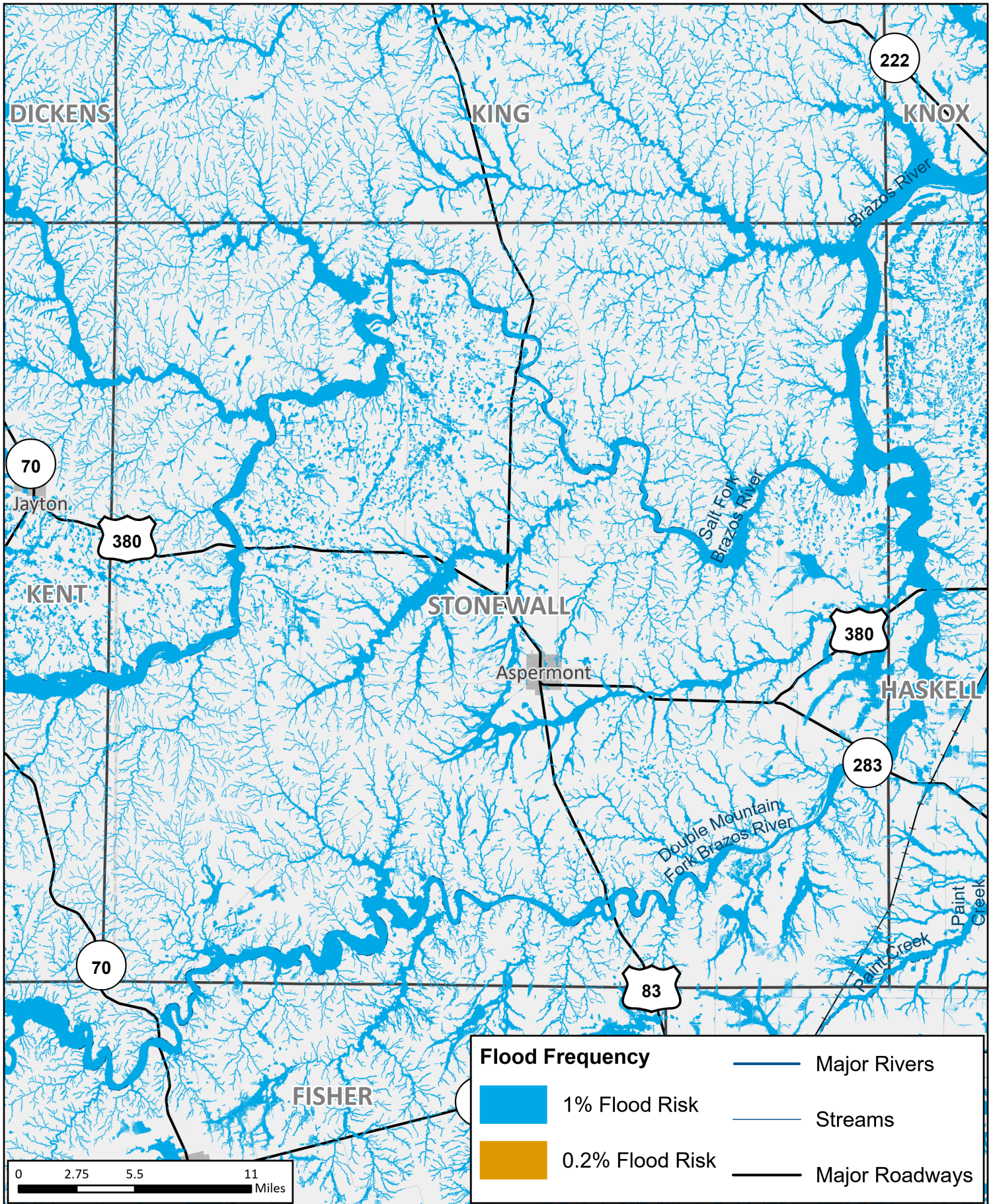


## Future Condition Flood Hazard

REGION 7 UPPER BRAZOS  
2023 REGIONAL FLOOD PLAN

MAP 8  
**Kent  
County**



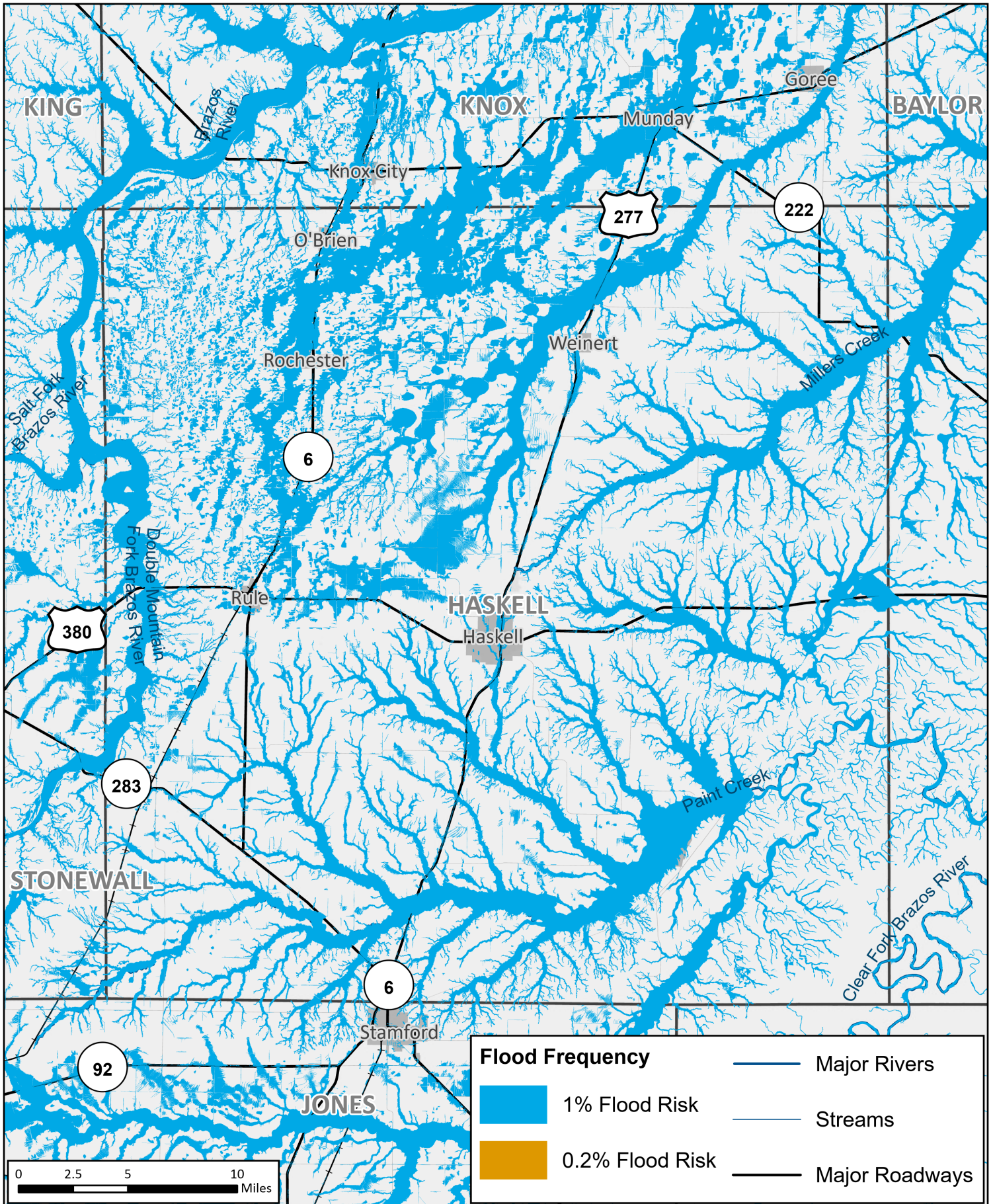


## Future Condition Flood Hazard

REGION 7 UPPER BRAZOS  
2023 REGIONAL FLOOD PLAN

MAP 8  
**Stonewall  
County**



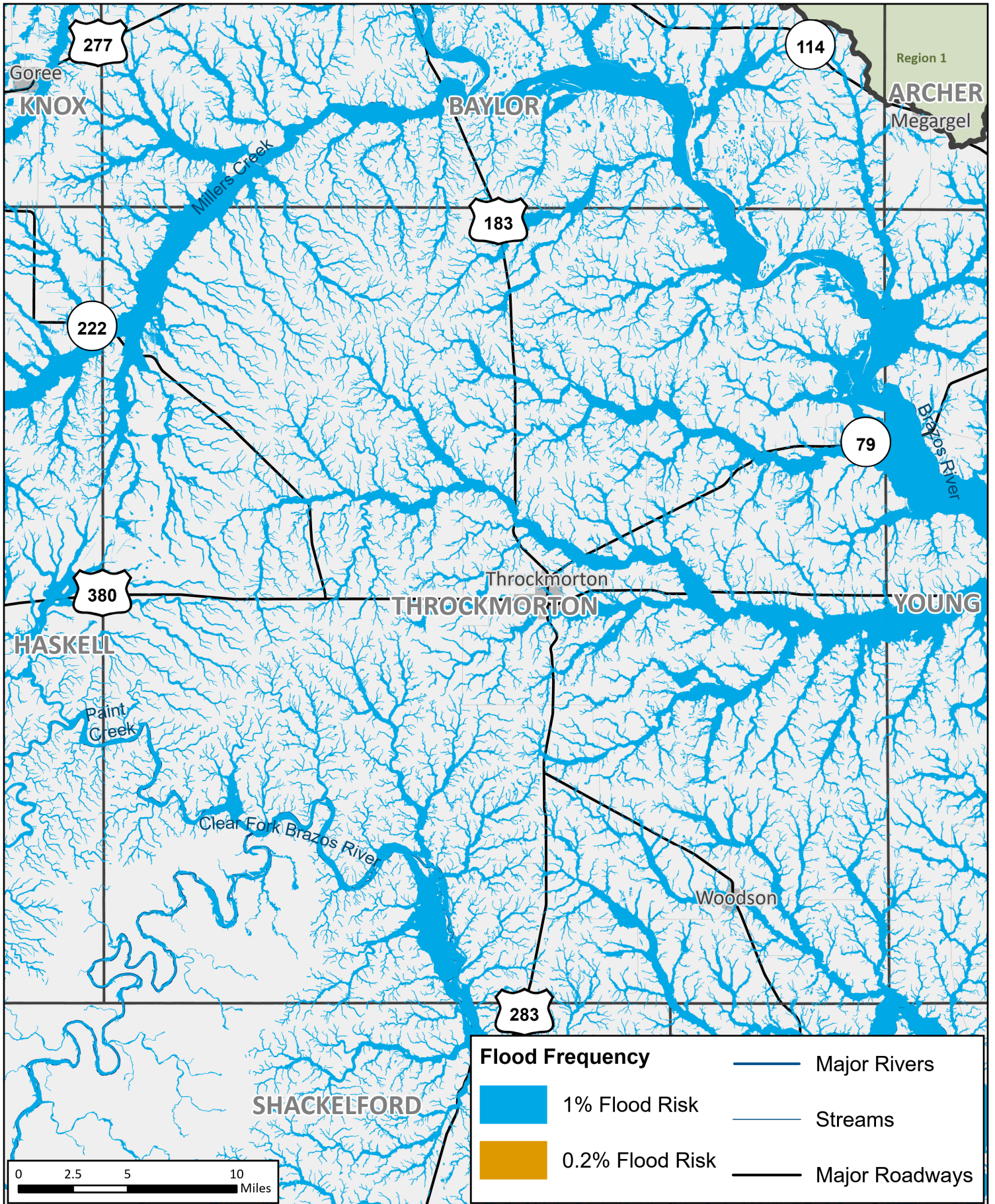


## Future Condition Flood Hazard

REGION 7 UPPER BRAZOS  
2023 REGIONAL FLOOD PLAN

MAP 8  
**Haskell  
County**





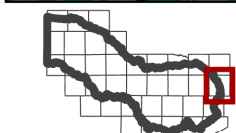
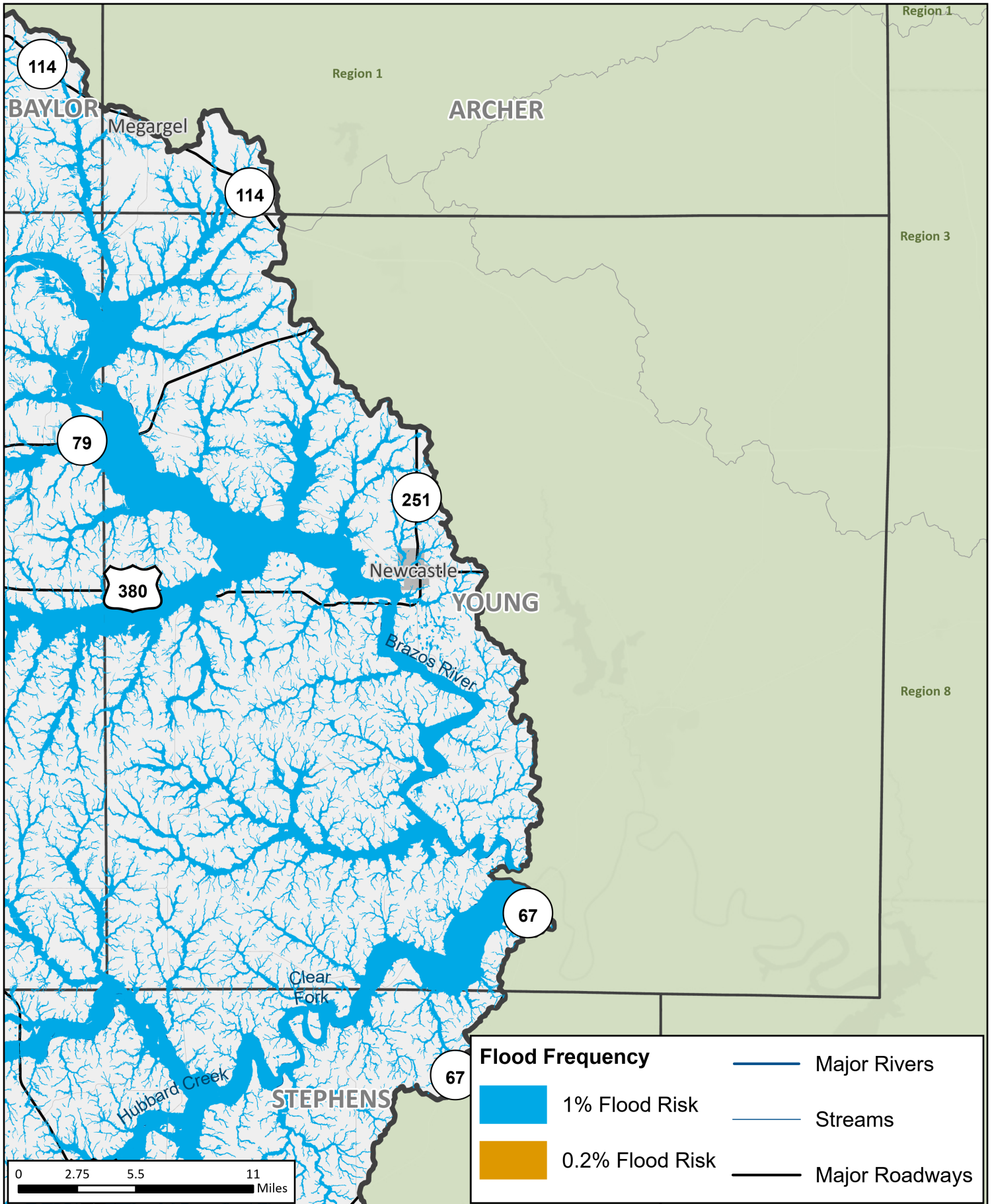
# Future Condition Flood Hazard

REGION 7 UPPER BRAZOS  
2023 REGIONAL FLOOD PLAN

MAP 8

Throckmorton  
County

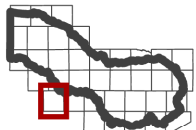
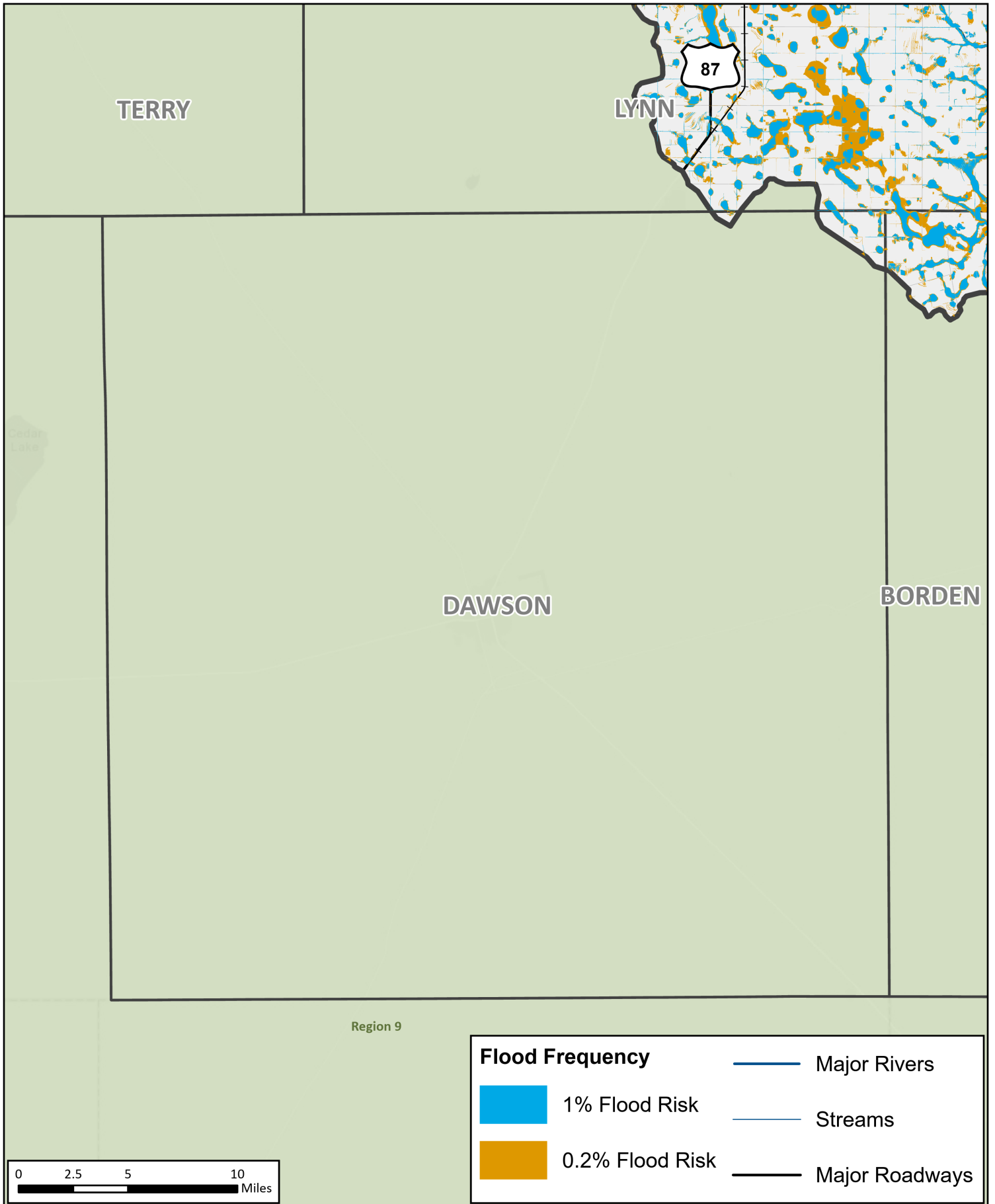




# Future Condition Flood Hazard

REGION 7 UPPER BRAZOS  
2023 REGIONAL FLOOD PLAN

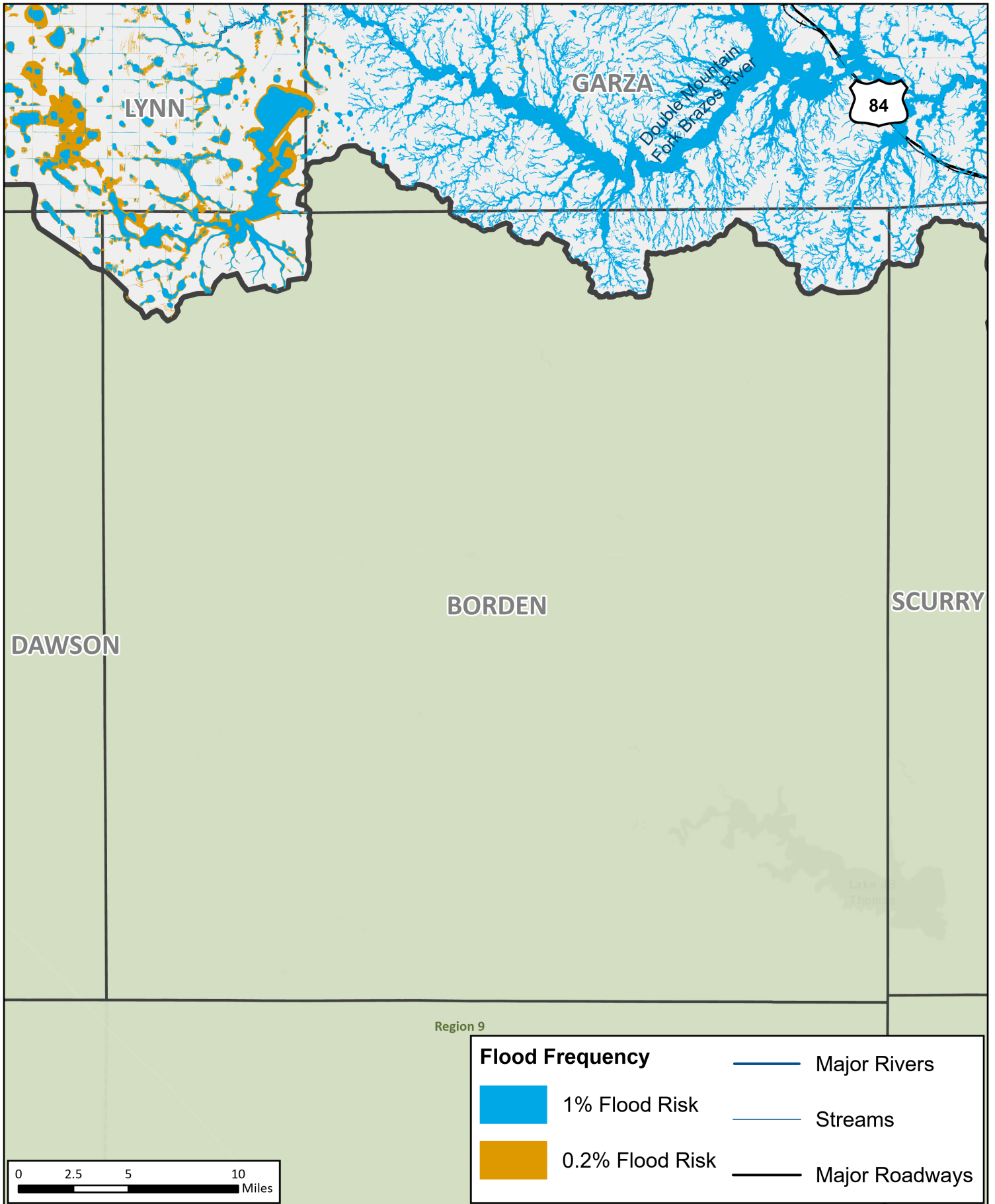
MAP 8  
**Young County**



**Future Condition Flood Hazard**  
 REGION 7 UPPER BRAZOS  
 2023 REGIONAL FLOOD PLAN

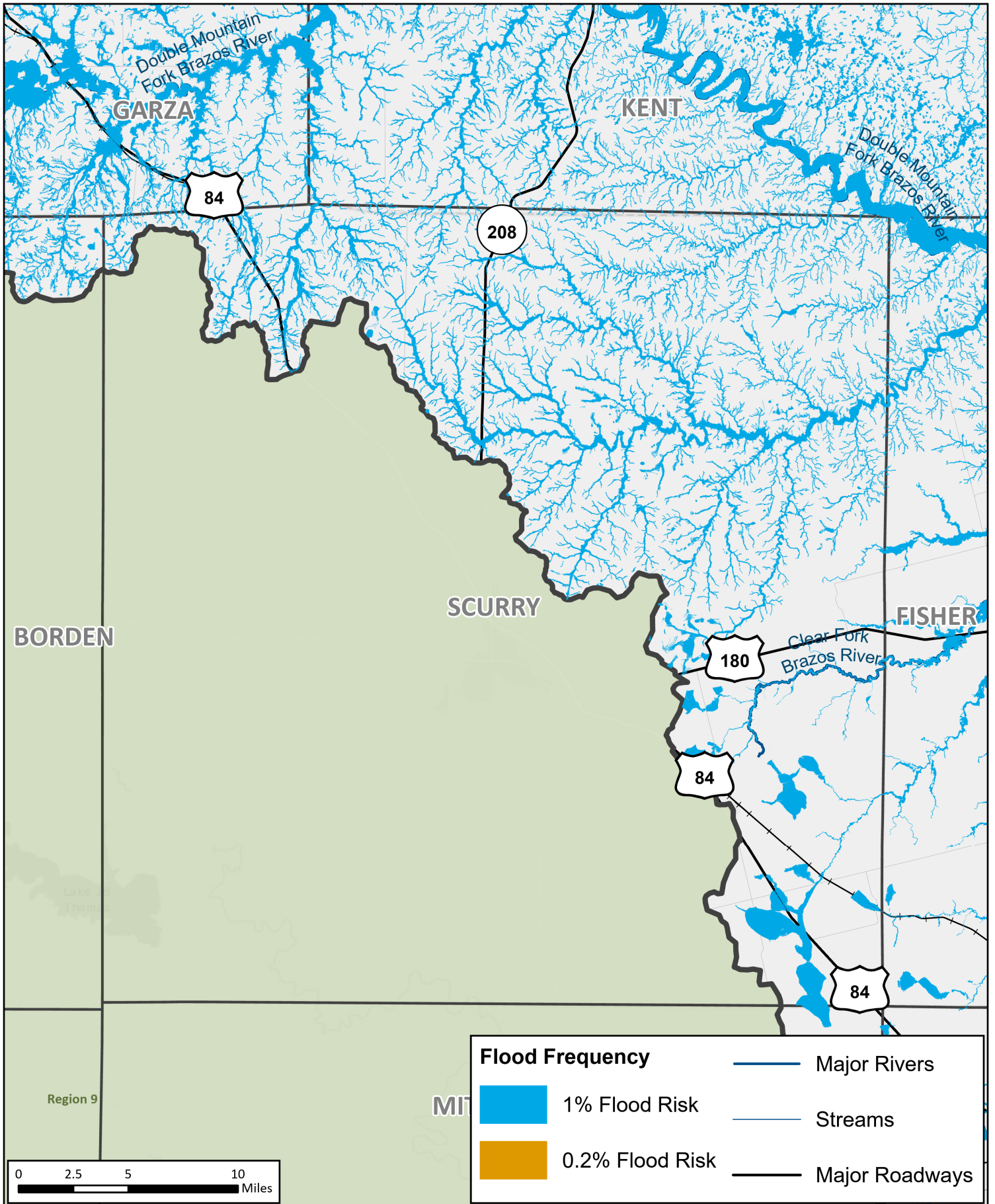
MAP 8  
**Dawson County**





**Future Condition Flood Hazard**  
 REGION 7 UPPER BRAZOS  
 2023 REGIONAL FLOOD PLAN

MAP 8  
**Borden  
 County**

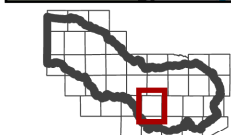
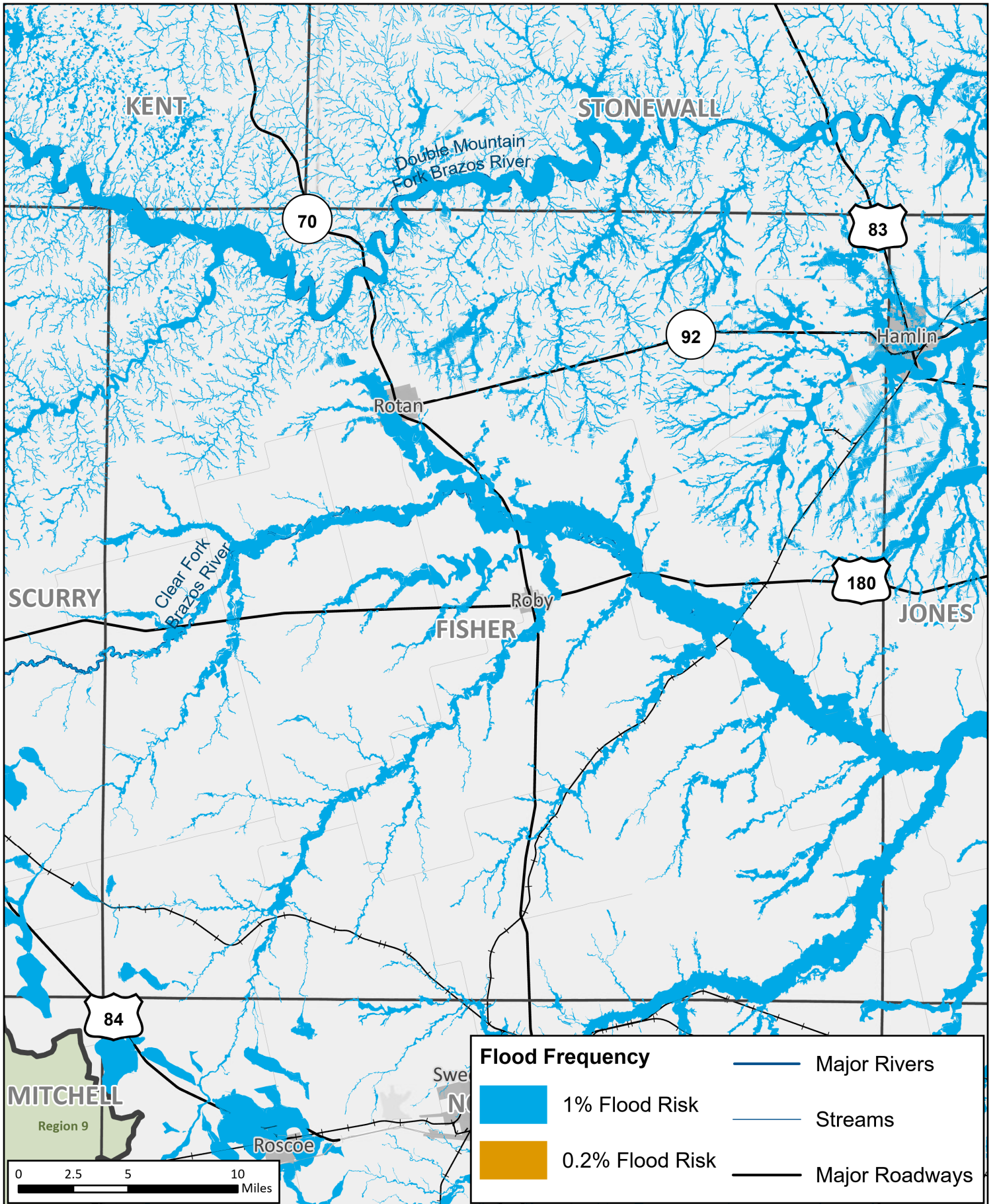


# Future Condition Flood Hazard

REGION 7 UPPER BRAZOS  
2023 REGIONAL FLOOD PLAN

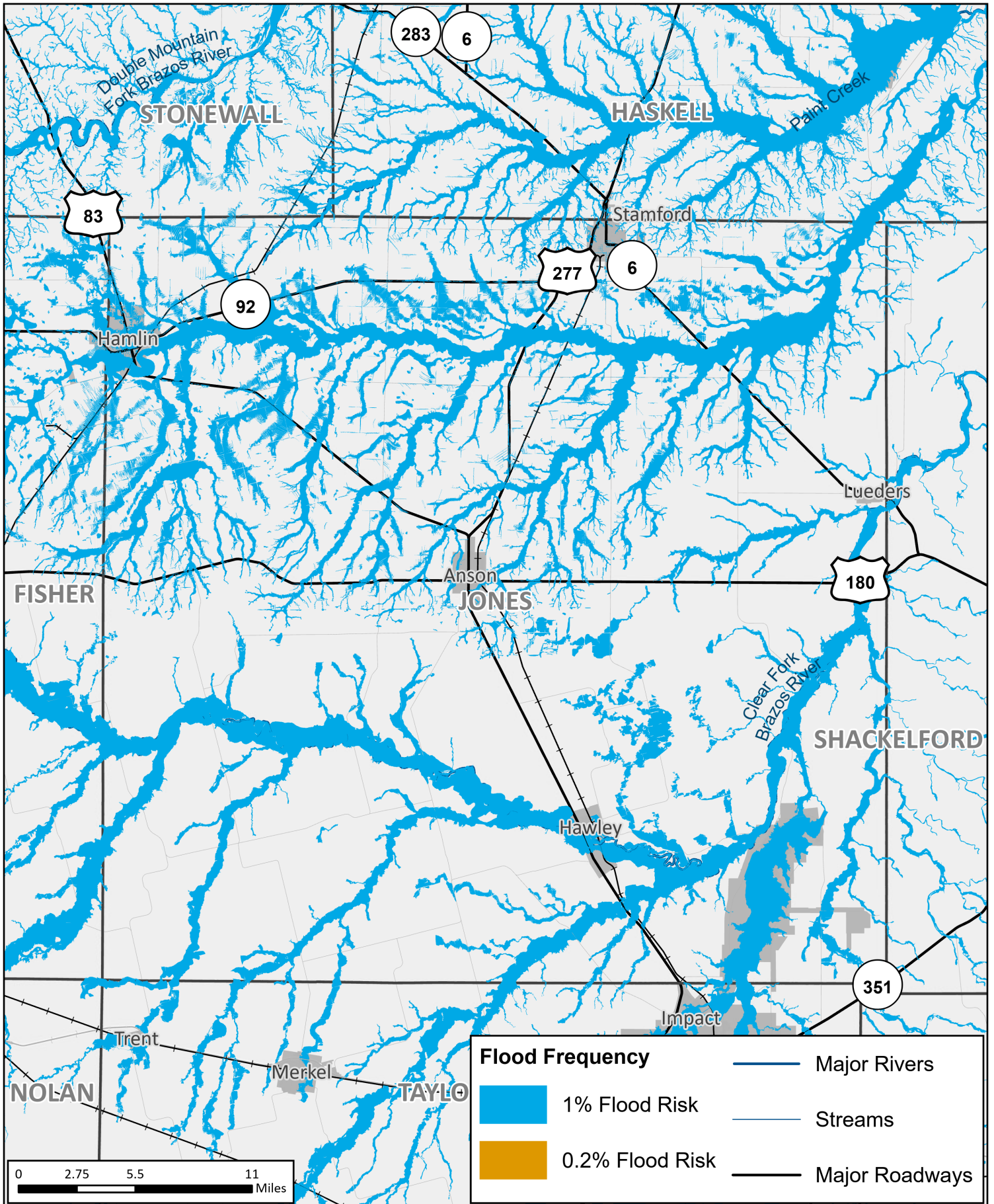
MAP 8  
**Scurry County**





**Future Condition Flood Hazard**  
 REGION 7 UPPER BRAZOS  
 2023 REGIONAL FLOOD PLAN

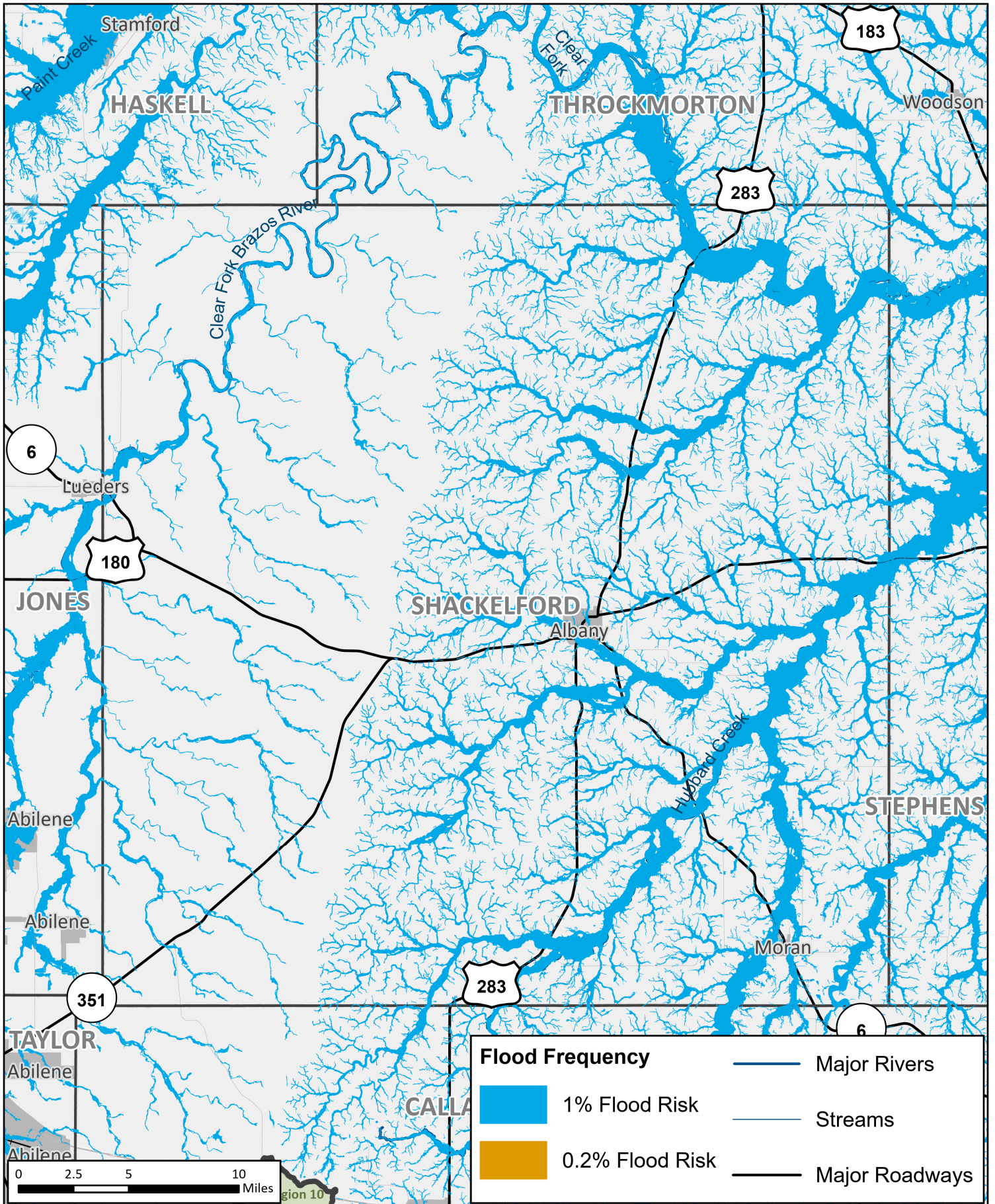
MAP 8  
**Fisher County**



**Future Condition Flood Hazard**  
 REGION 7 UPPER BRAZOS  
 2023 REGIONAL FLOOD PLAN

MAP 8  
**Jones County**

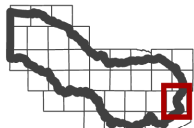
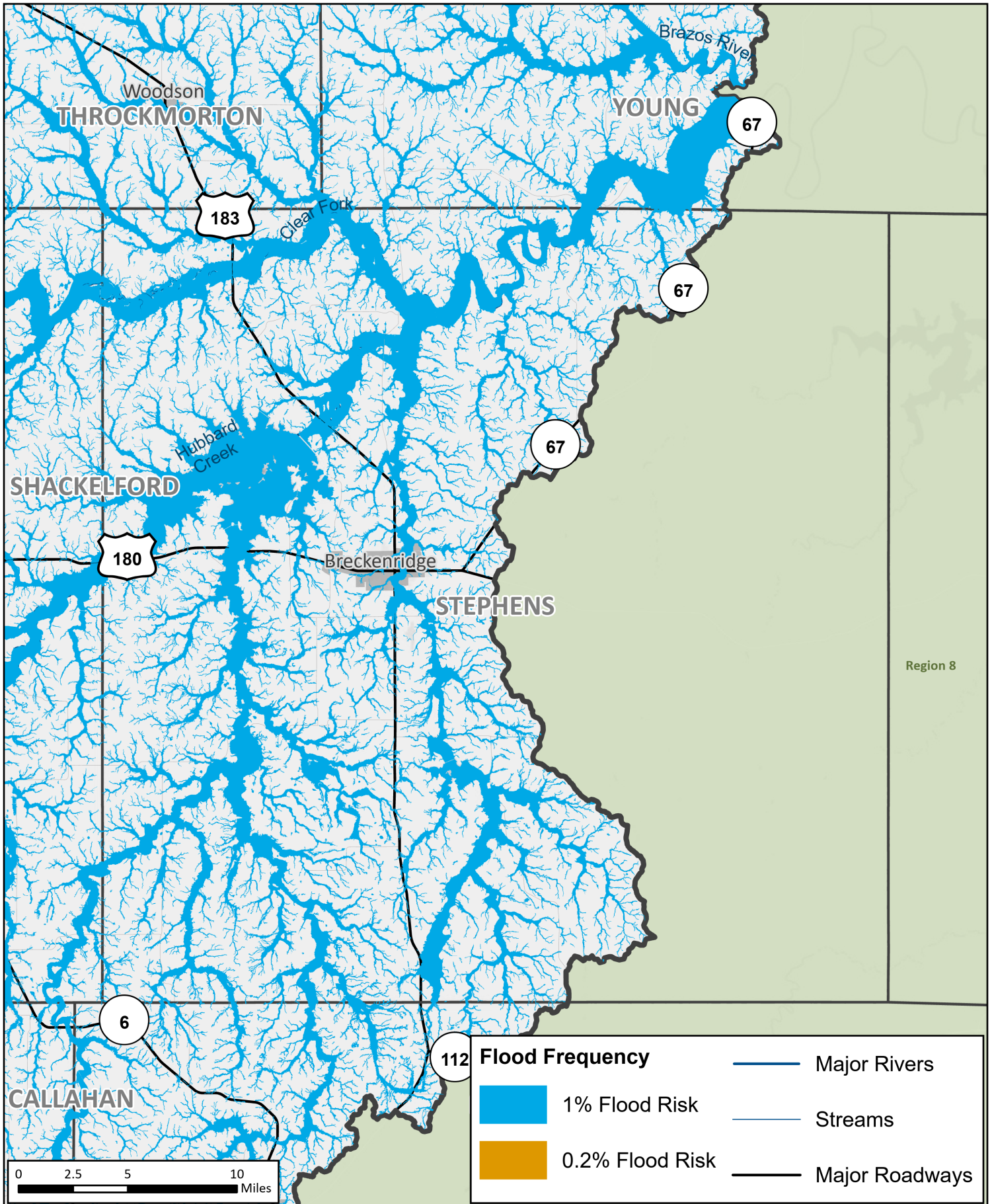




# Future Condition Flood Hazard

REGION 7 UPPER BRAZOS  
2023 REGIONAL FLOOD PLAN

MAP 8  
**Shackelford County**


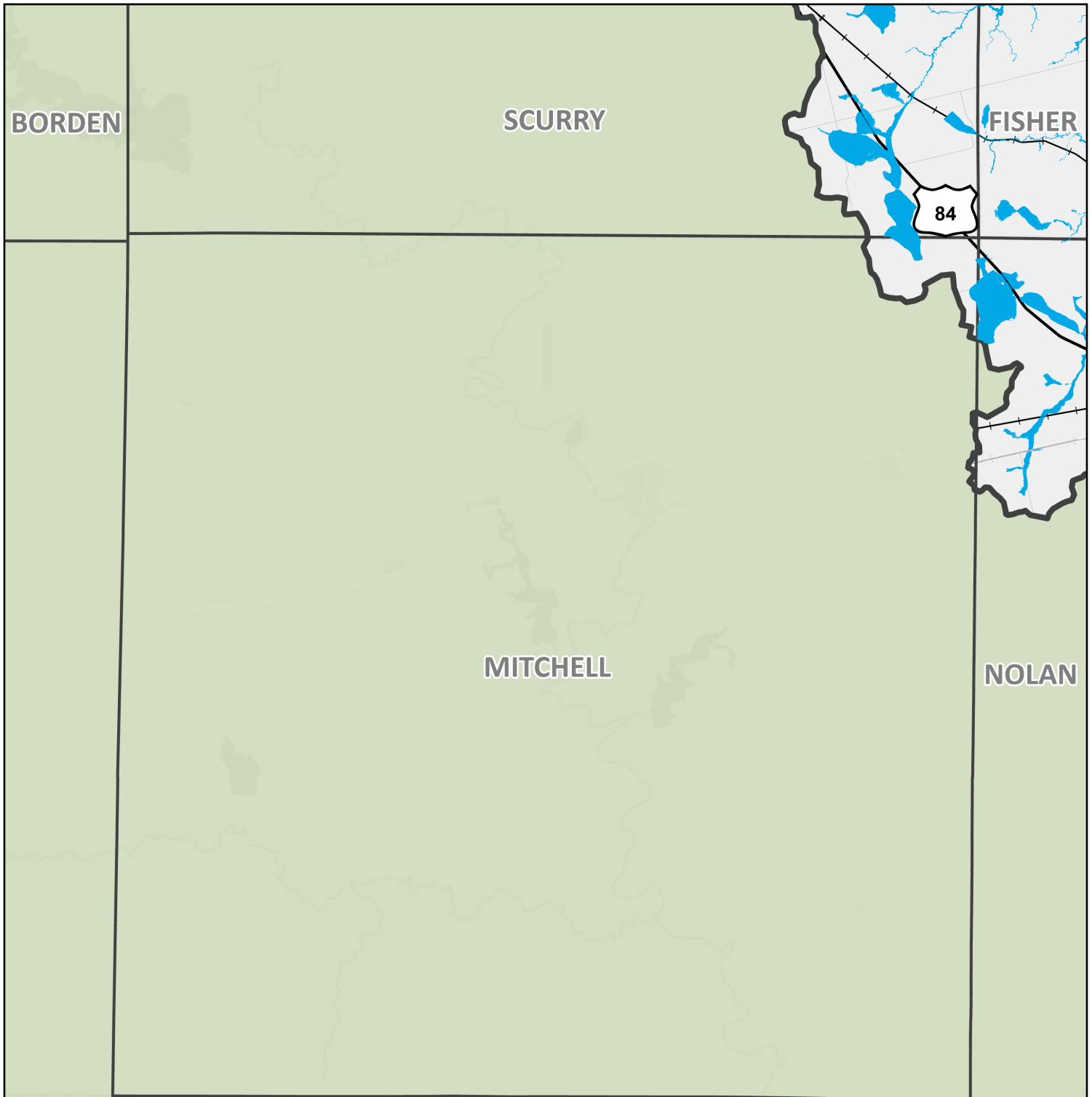


## Future Condition Flood Hazard

REGION 7 UPPER BRAZOS  
2023 REGIONAL FLOOD PLAN

MAP 8  
Stephens County





<b>Flood Frequency</b>		Major Rivers
	1% Flood Risk	Streams
	0.2% Flood Risk	Major Roadways

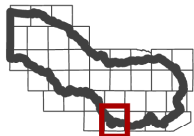
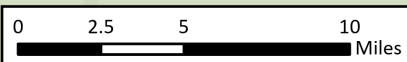


**Future Condition Flood Hazard**  
 REGION 7 UPPER BRAZOS  
 2023 REGIONAL FLOOD PLAN

MAP 8  
**Mitchell County**



Region 9

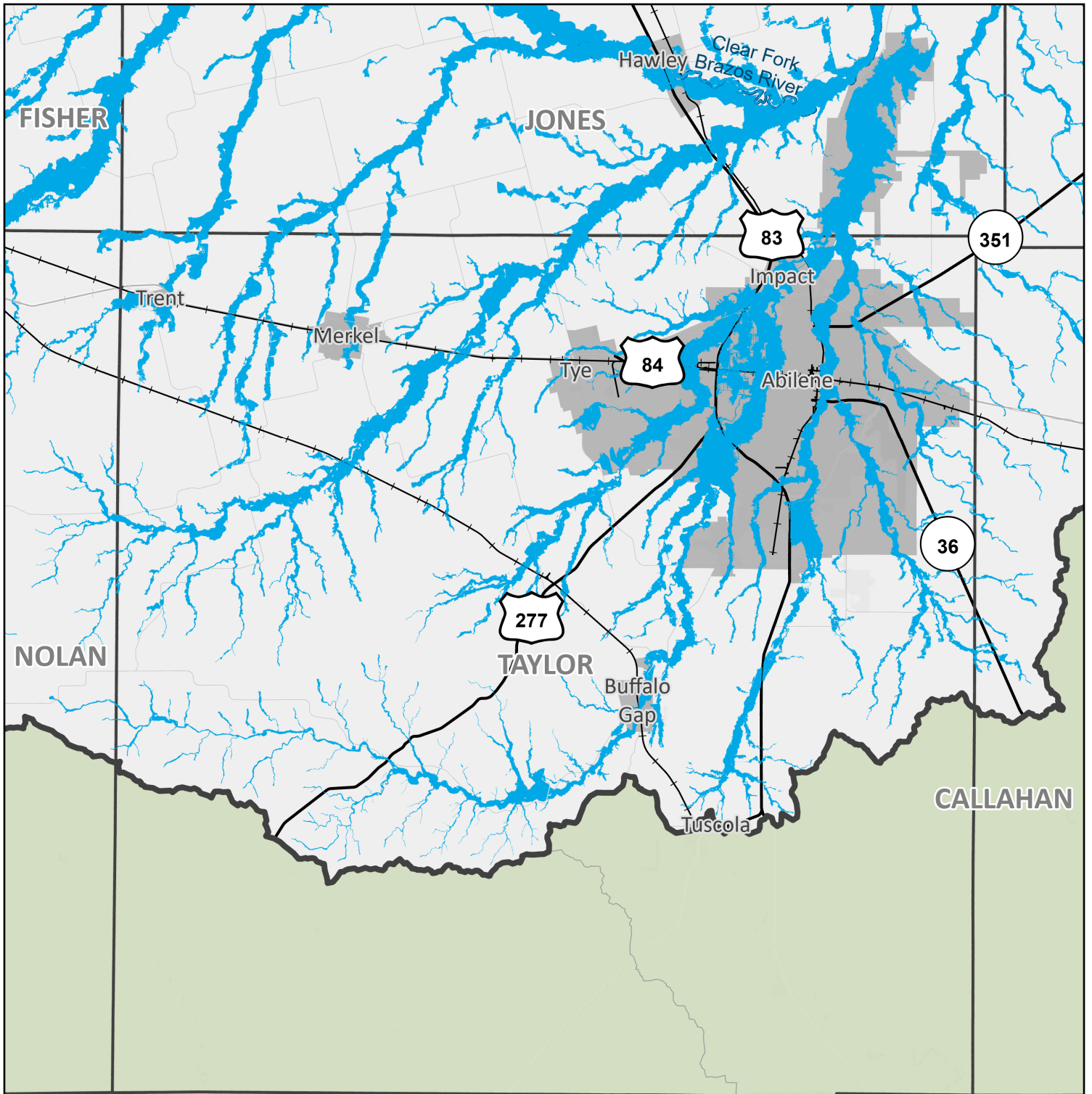


## Future Condition Flood Hazard

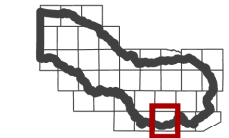
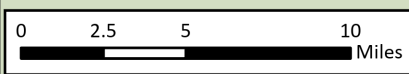
REGION 7 UPPER BRAZOS  
2023 REGIONAL FLOOD PLAN

MAP 8  
**Nolan  
County**






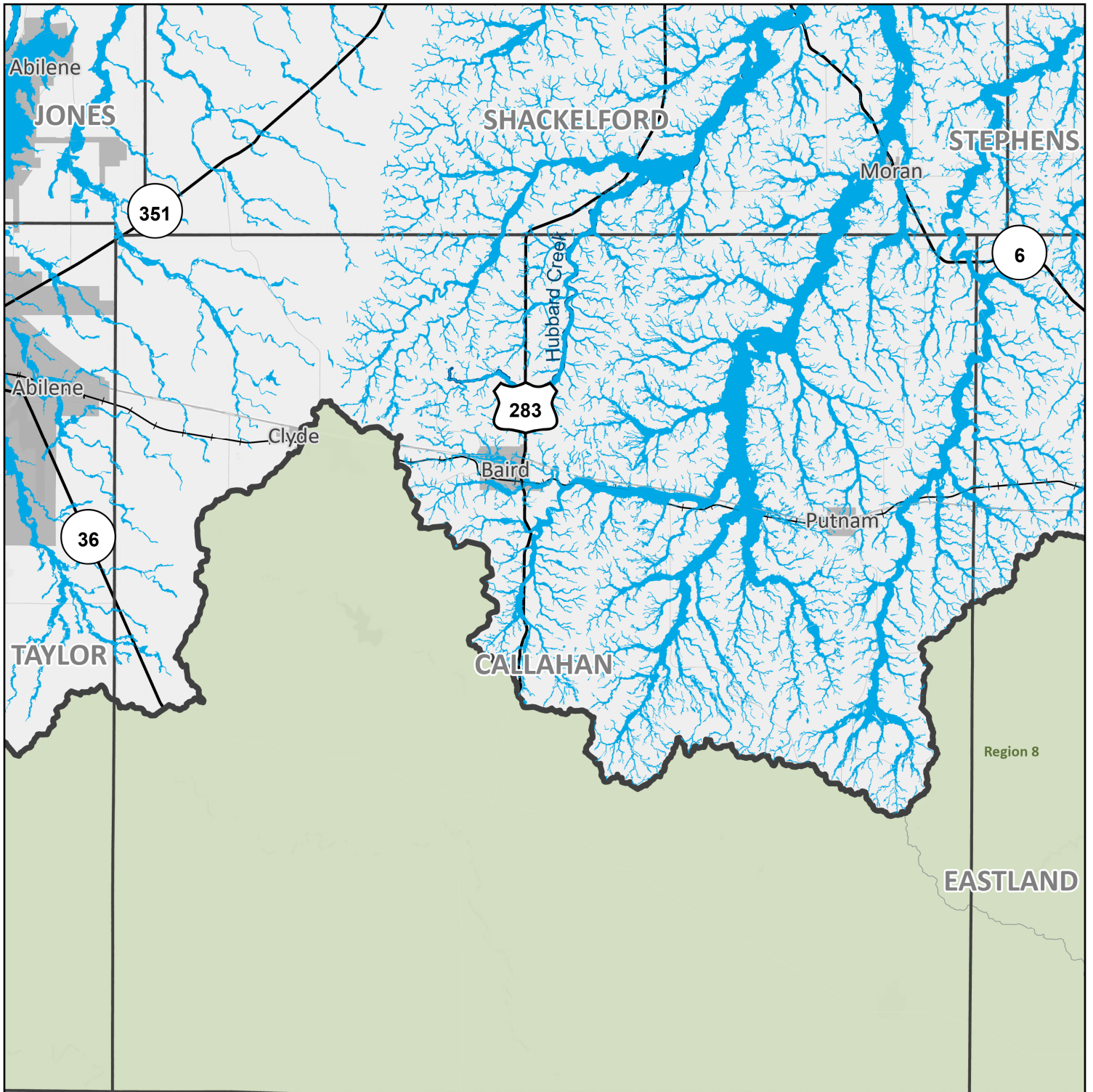
Flood Frequency			
	1% Flood Risk		Major Rivers
	0.2% Flood Risk		Streams
			Major Roadways








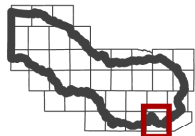
# Future Condition Flood Hazard

REGION 7 UPPER BRAZOS  
2023 REGIONAL FLOOD PLAN

MAP 8  
**Taylor County**



Flood Frequency		Major Rivers	
	1% Flood Risk		Major Rivers
	0.2% Flood Risk		Streams
			Major Roadways

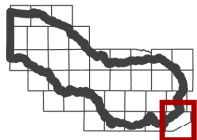
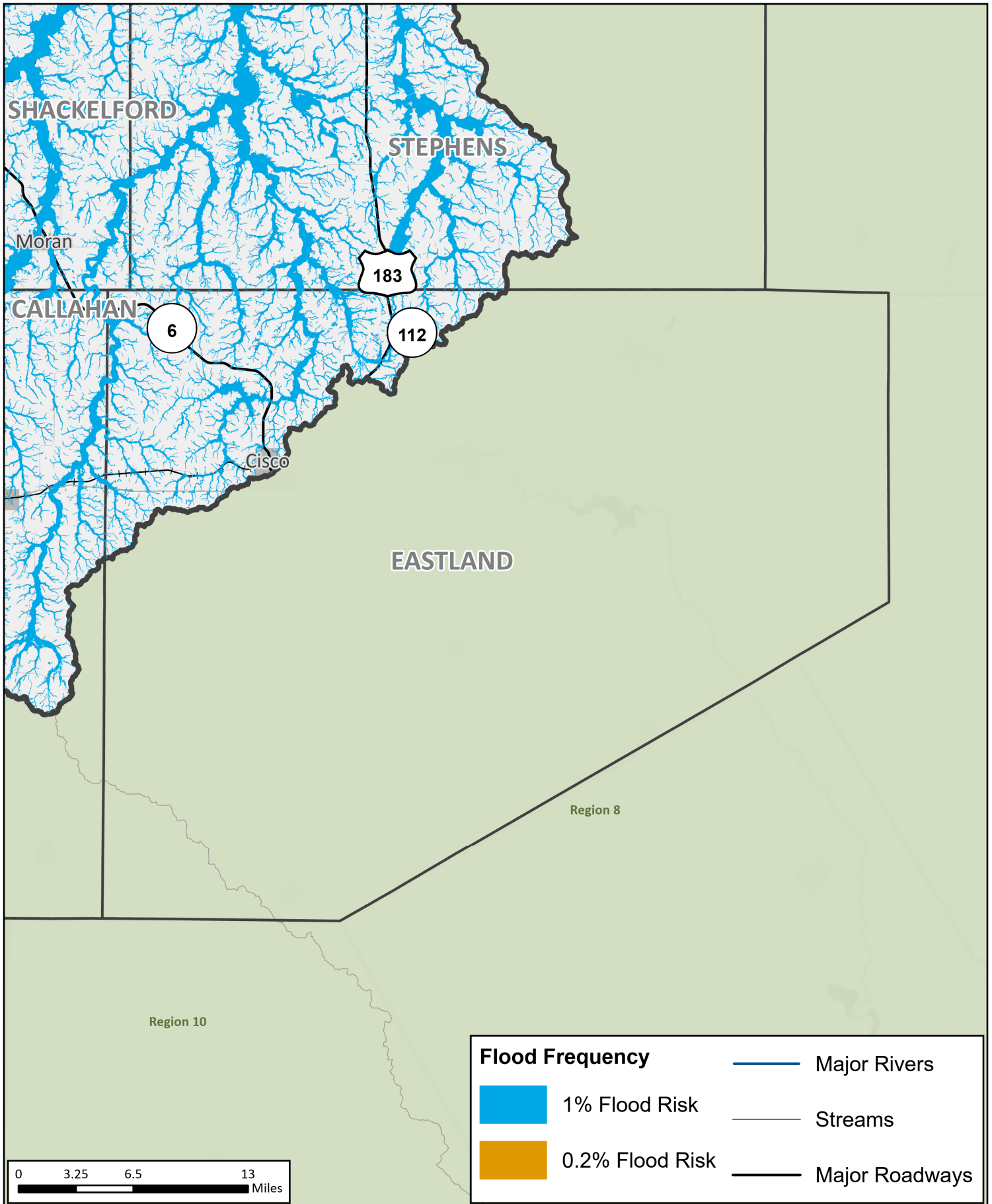


## Future Condition Flood Hazard

REGION 7 UPPER BRAZOS  
2023 REGIONAL FLOOD PLAN

MAP 8  
Callahan  
County


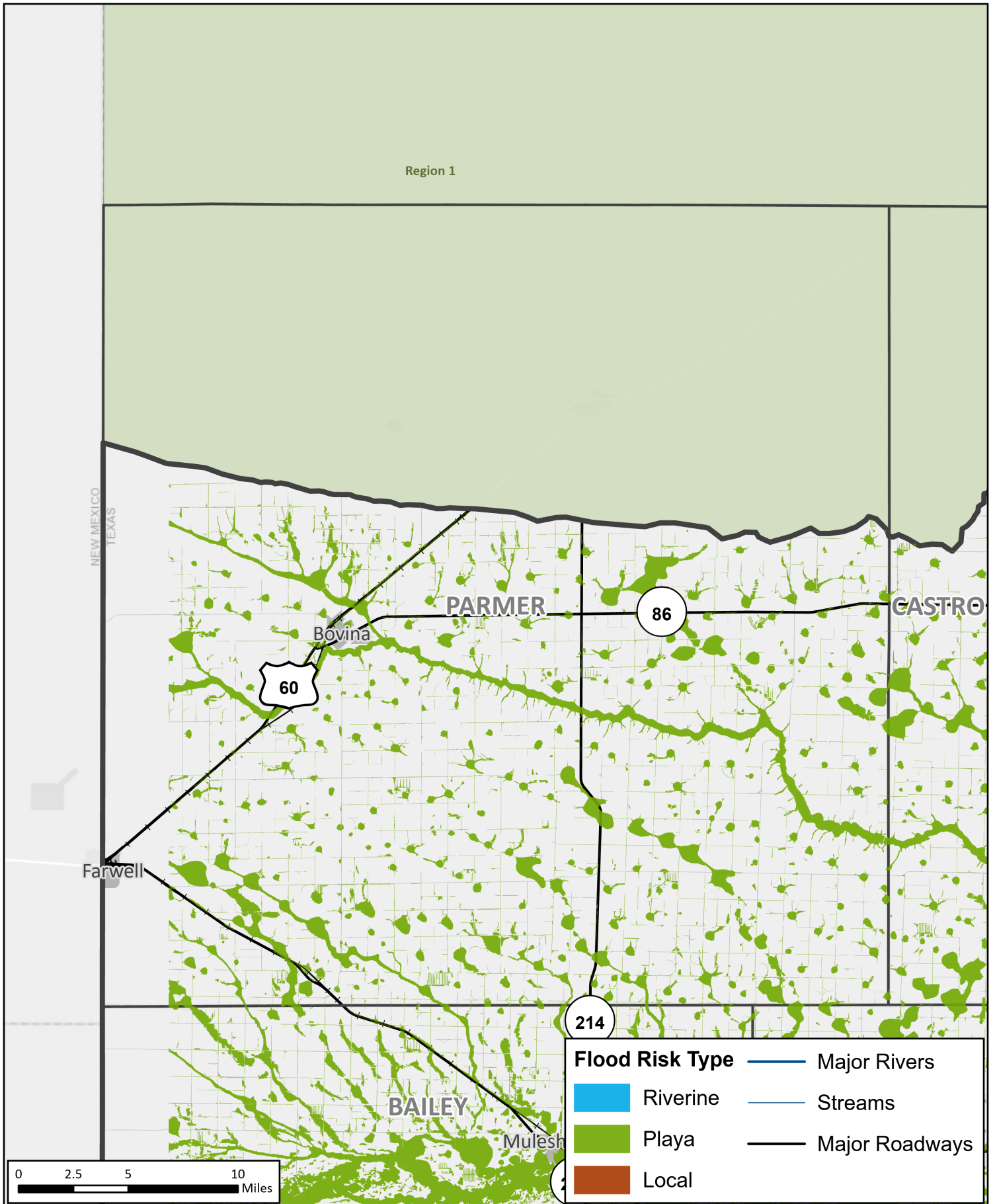




## Future Condition Flood Hazard

REGION 7 UPPER BRAZOS  
2023 REGIONAL FLOOD PLAN

MAP 8  
Eastland  
County



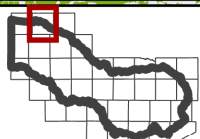
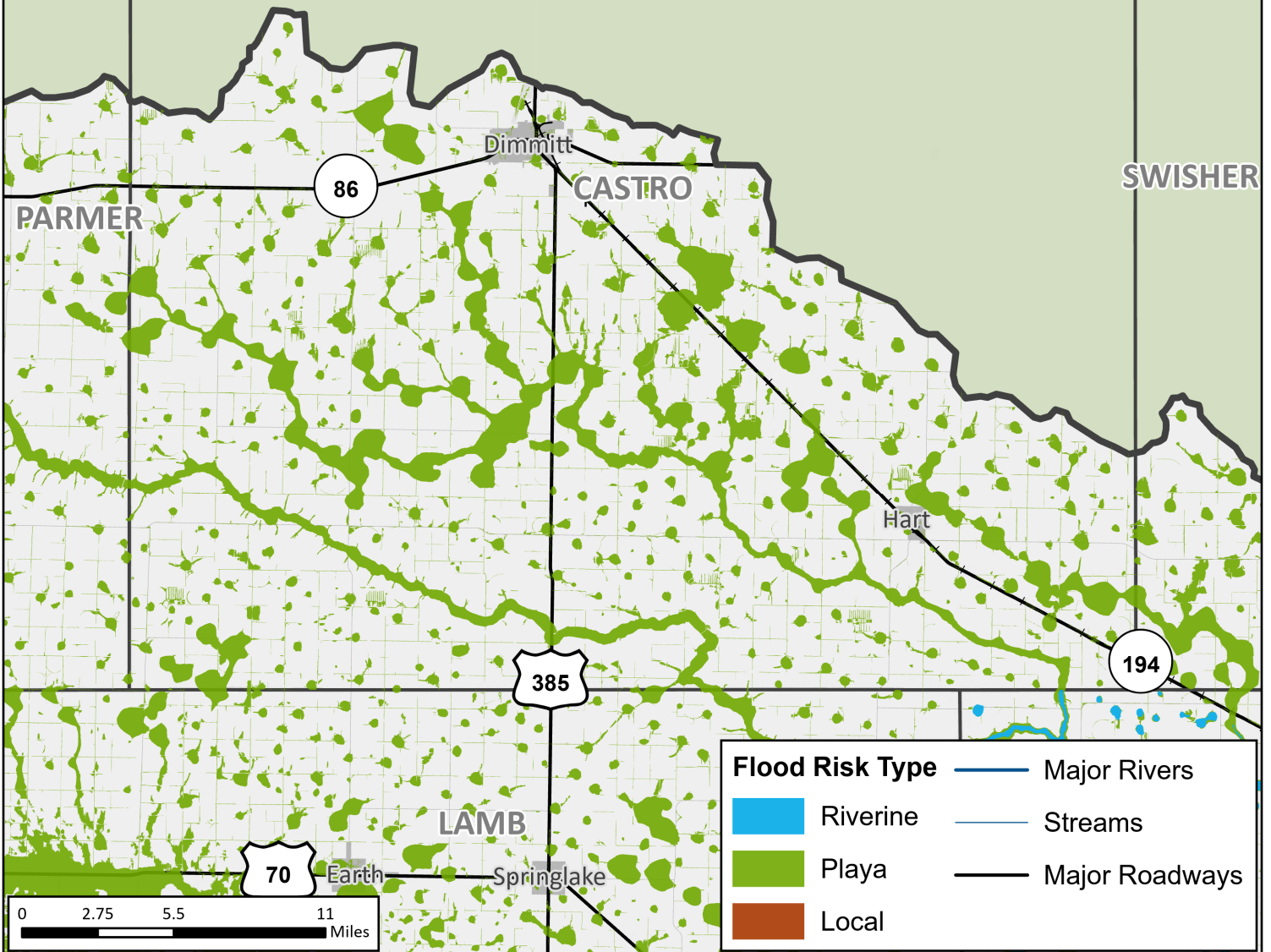
## Future Condition Flood Hazard

REGION 7 UPPER BRAZOS  
2023 REGIONAL FLOOD PLAN

MAP 8  
**Parmer  
County**



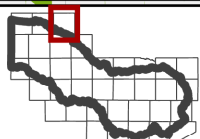
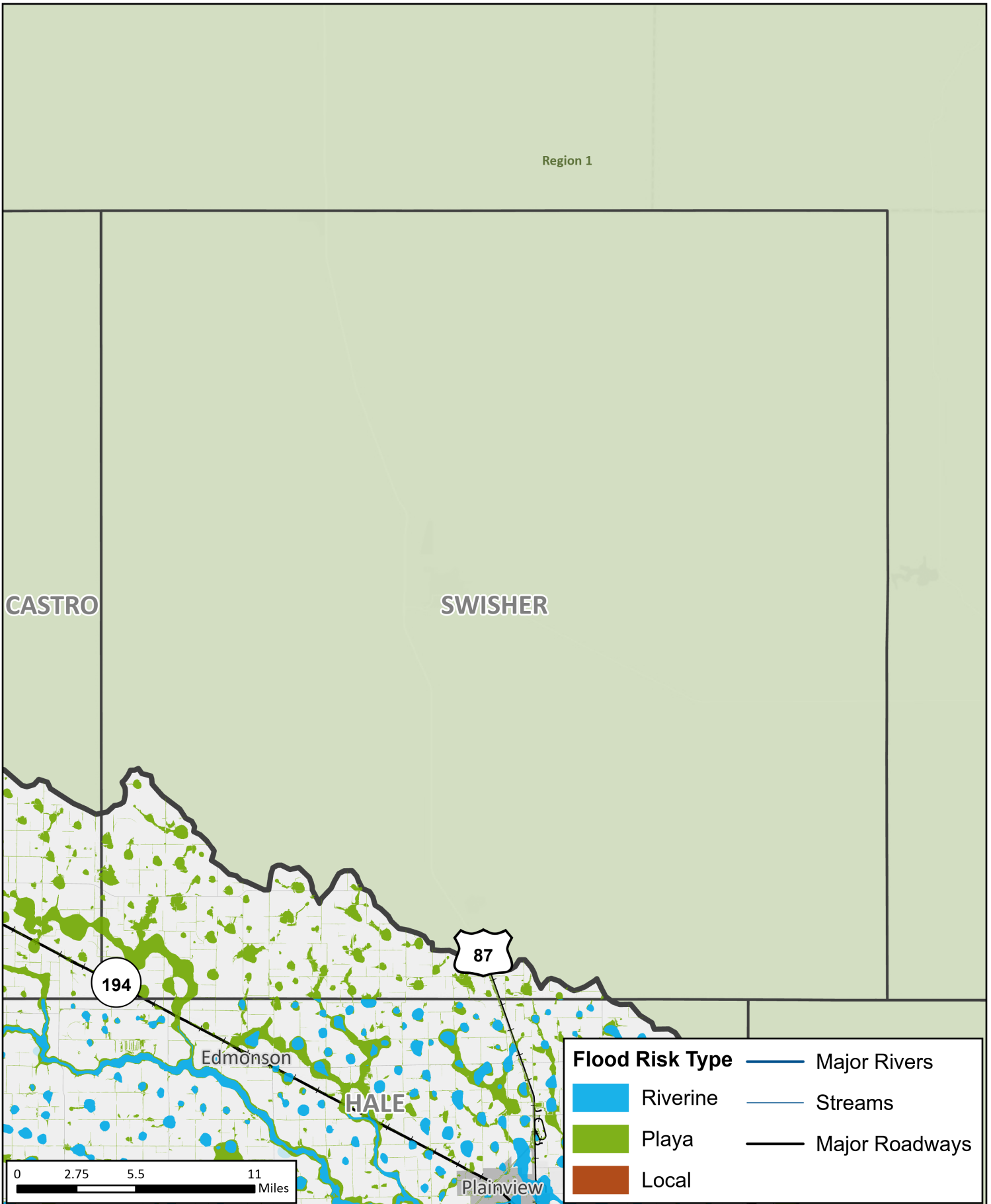
Region 1



## Future Condition Flood Hazard

REGION 7 UPPER BRAZOS  
2023 REGIONAL FLOOD PLAN

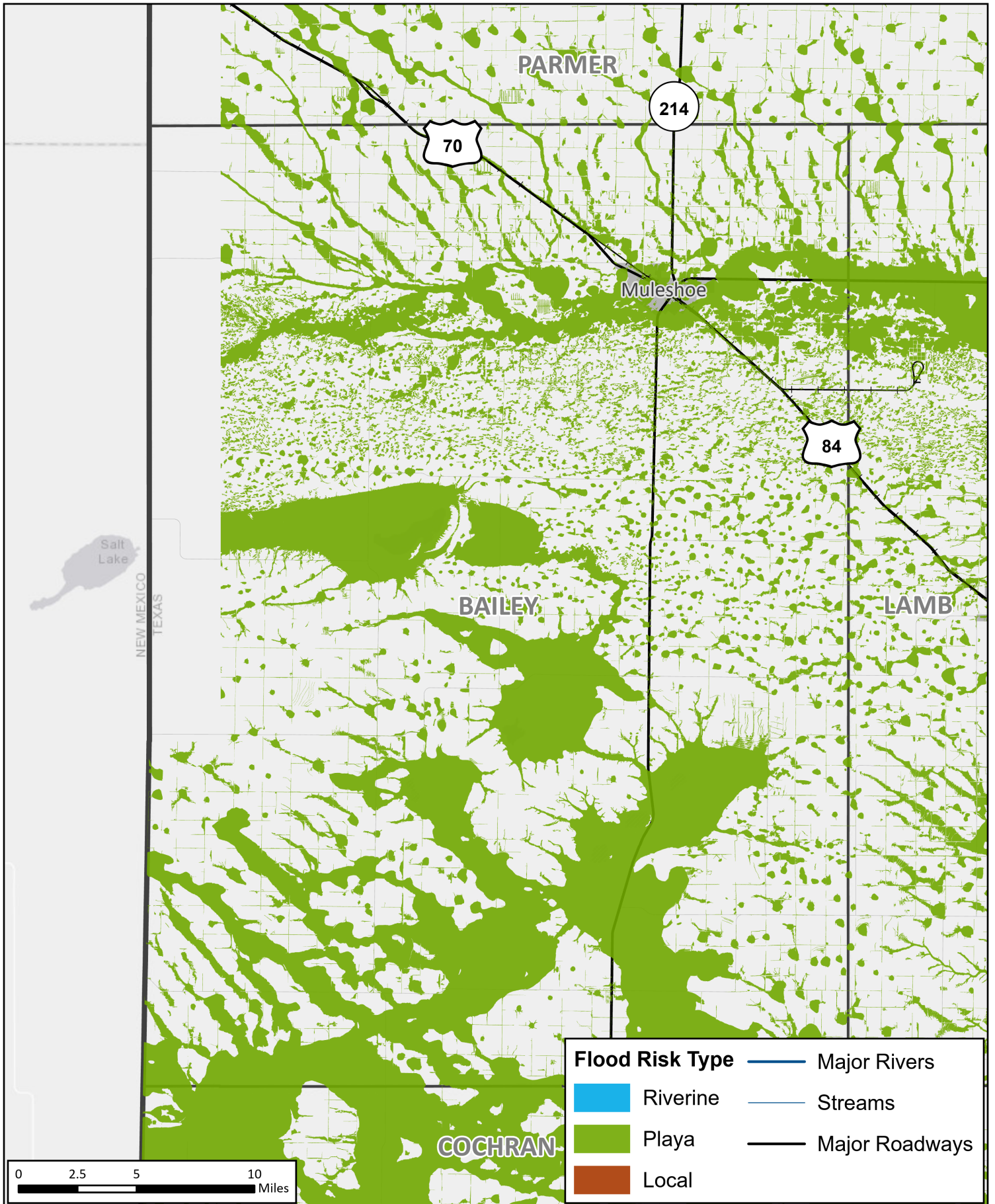
MAP 8  
**Castro  
County**



**Future Condition Flood Hazard**  
 REGION 7 UPPER BRAZOS  
 2023 REGIONAL FLOOD PLAN

MAP 8  
**Swisher County**

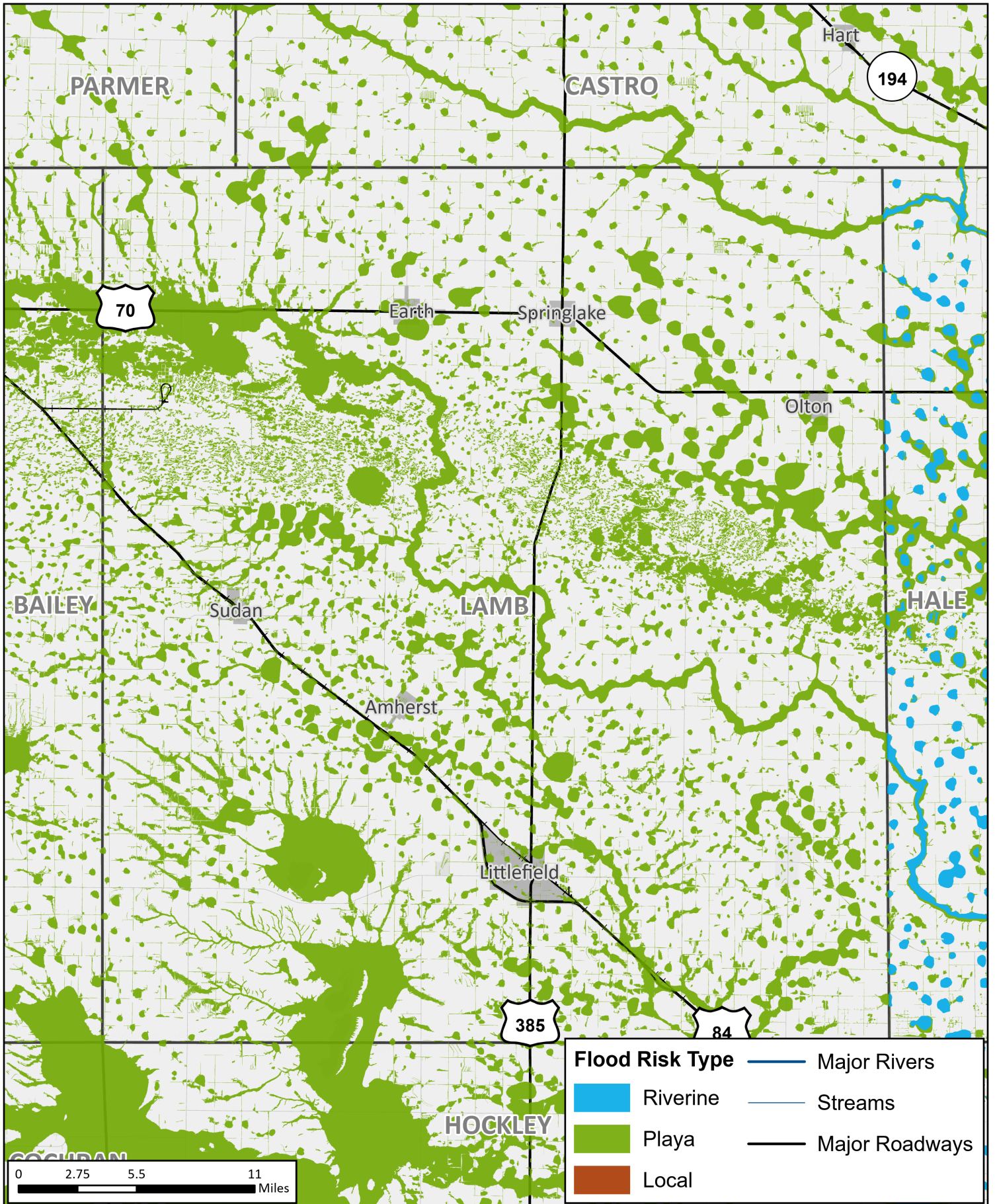




## Future Condition Flood Hazard

REGION 7 UPPER BRAZOS  
2023 REGIONAL FLOOD PLAN

MAP 8  
**Bailey County**

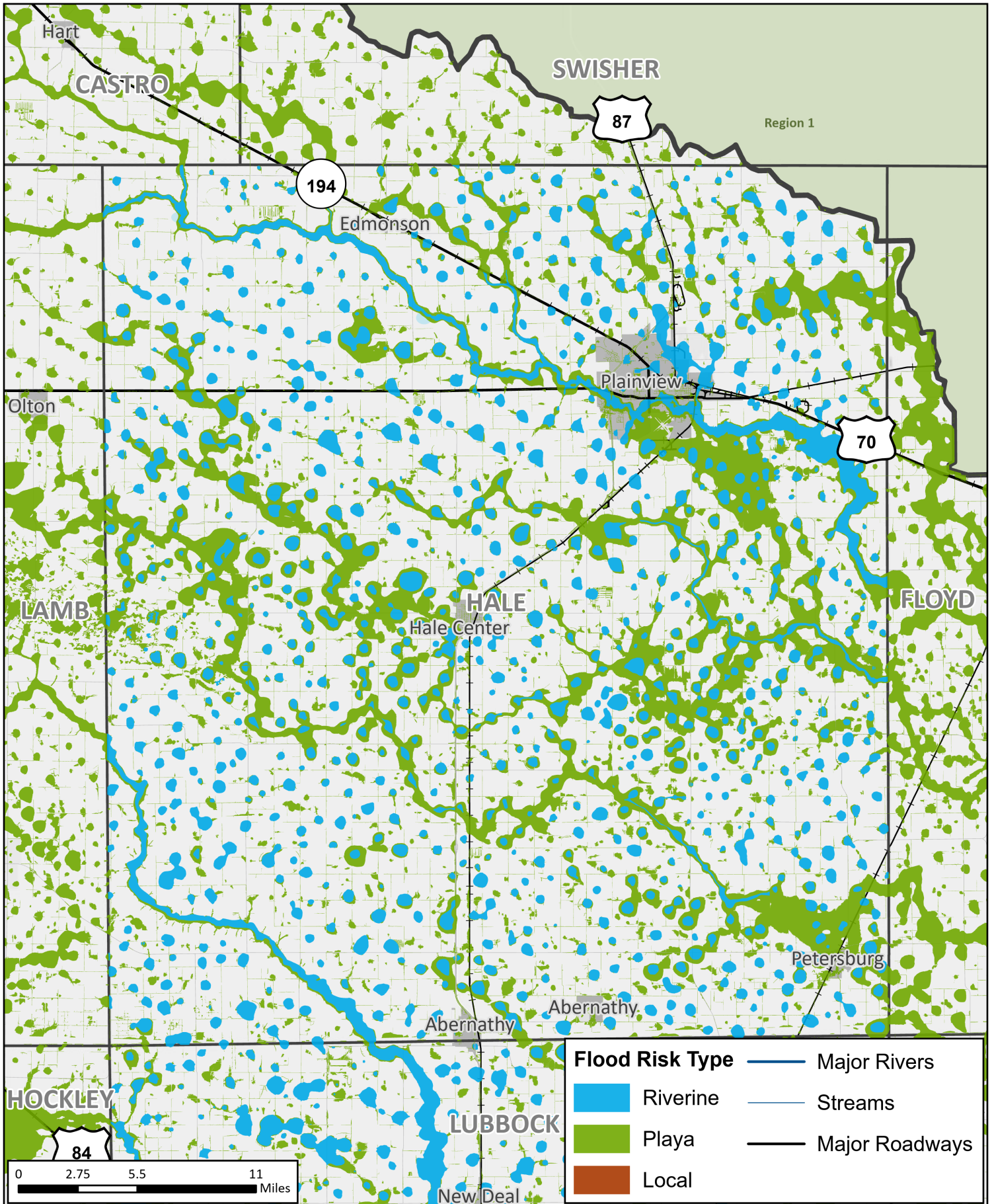


# Future Condition Flood Hazard

REGION 7 UPPER BRAZOS  
2023 REGIONAL FLOOD PLAN

MAP 8  
**Lamb County**

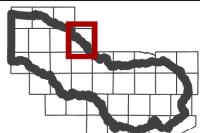
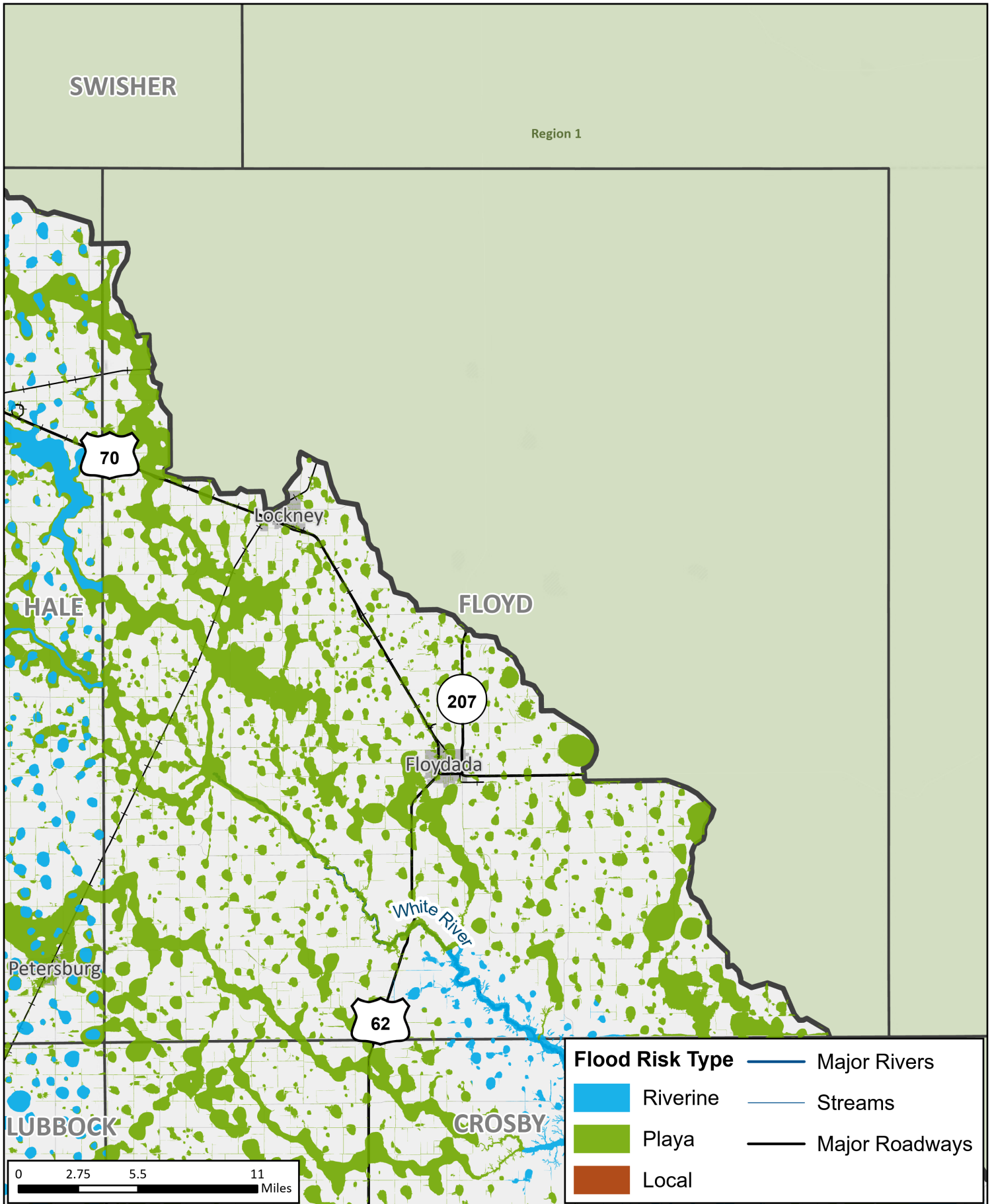




## Future Condition Flood Hazard

REGION 7 UPPER BRAZOS  
2023 REGIONAL FLOOD PLAN

MAP 8  
Hale  
County

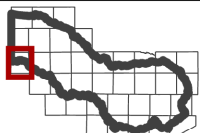
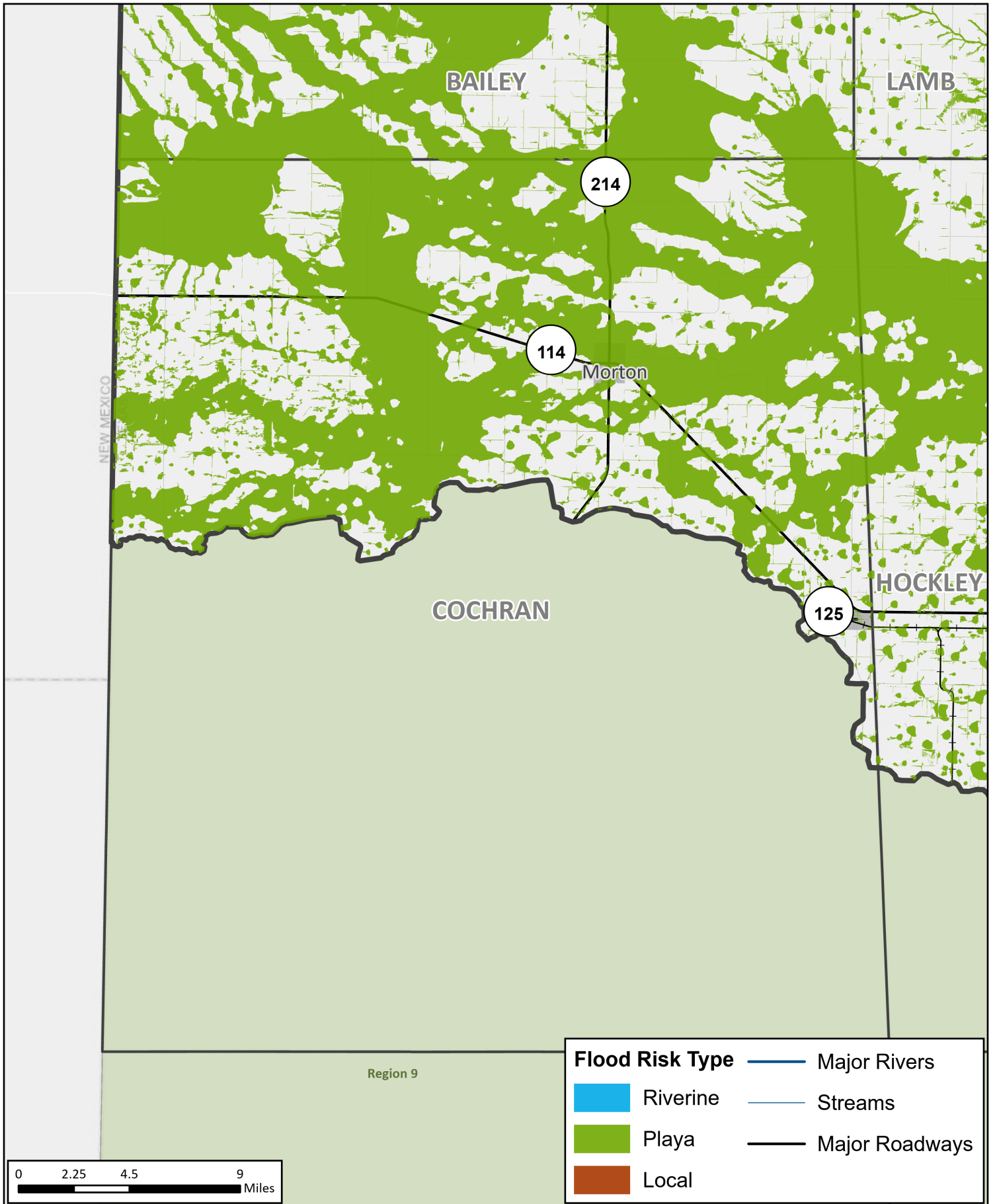


### Future Condition Flood Hazard

REGION 7 UPPER BRAZOS  
2023 REGIONAL FLOOD PLAN

MAP 8  
**Floyd County**

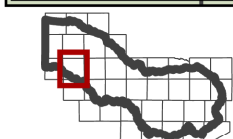
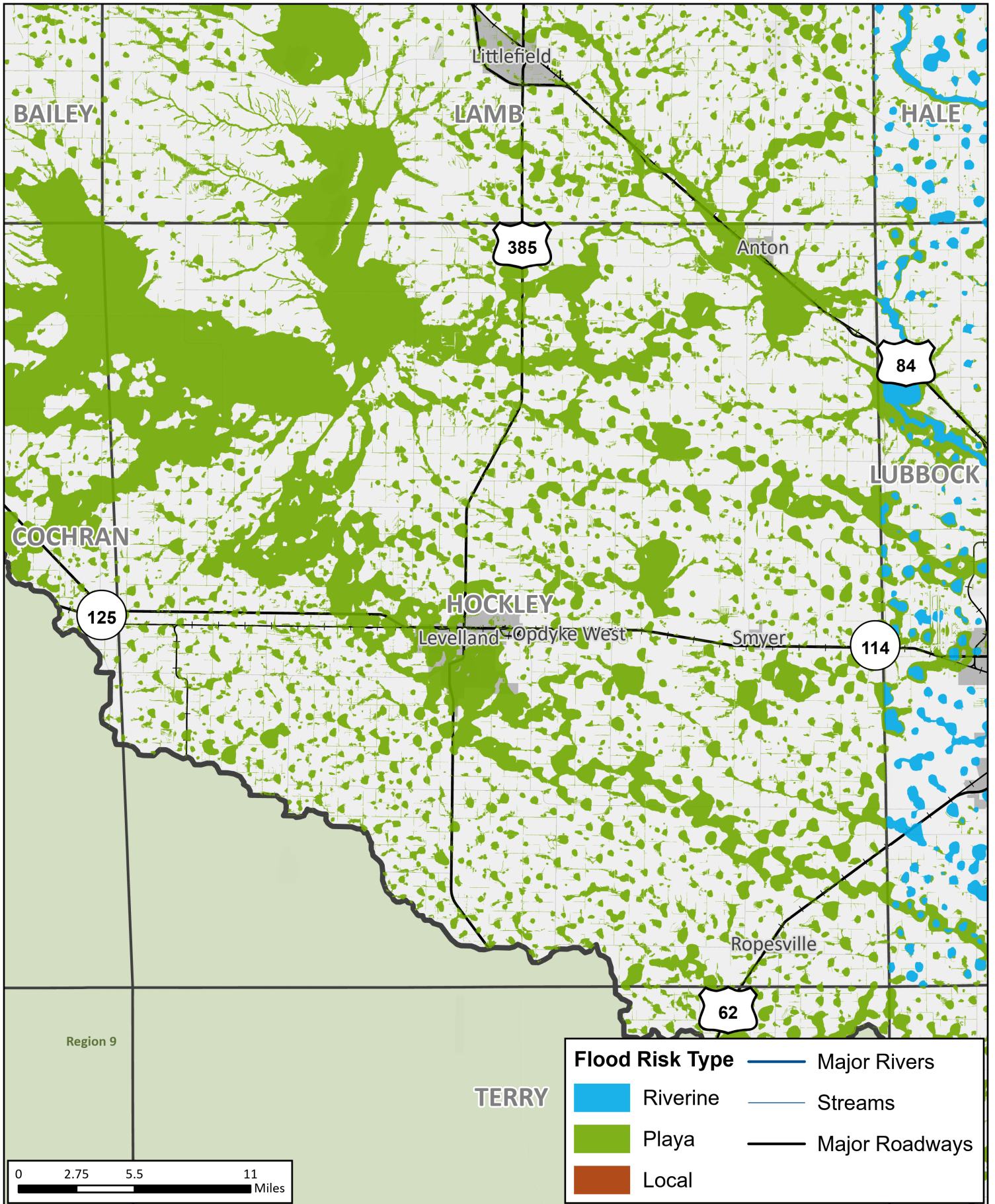




## Future Condition Flood Hazard

REGION 7 UPPER BRAZOS  
2023 REGIONAL FLOOD PLAN

MAP 8  
Cochran  
County

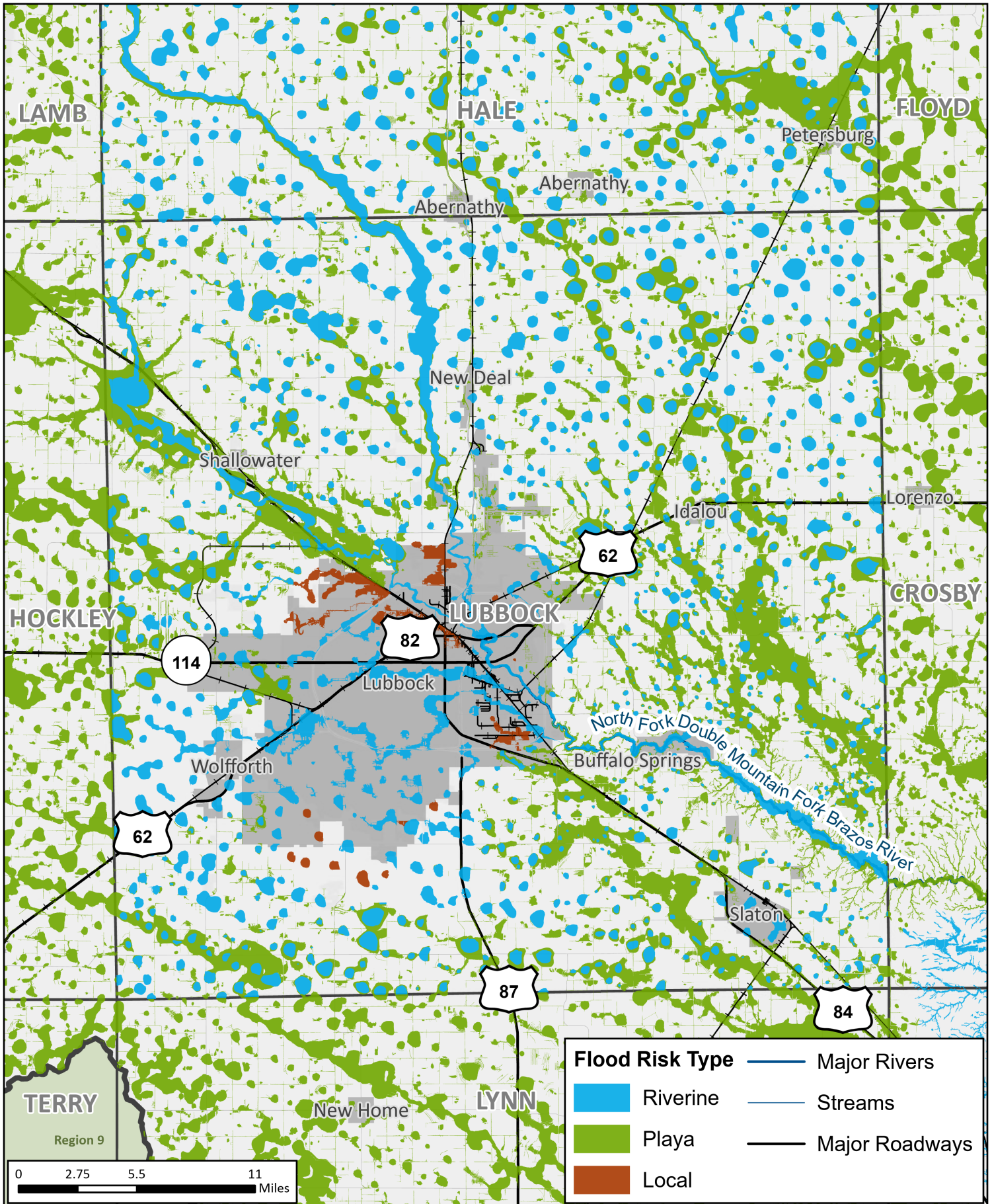


## Future Condition Flood Hazard

REGION 7 UPPER BRAZOS  
2023 REGIONAL FLOOD PLAN

MAP 8  
**Hockley County**



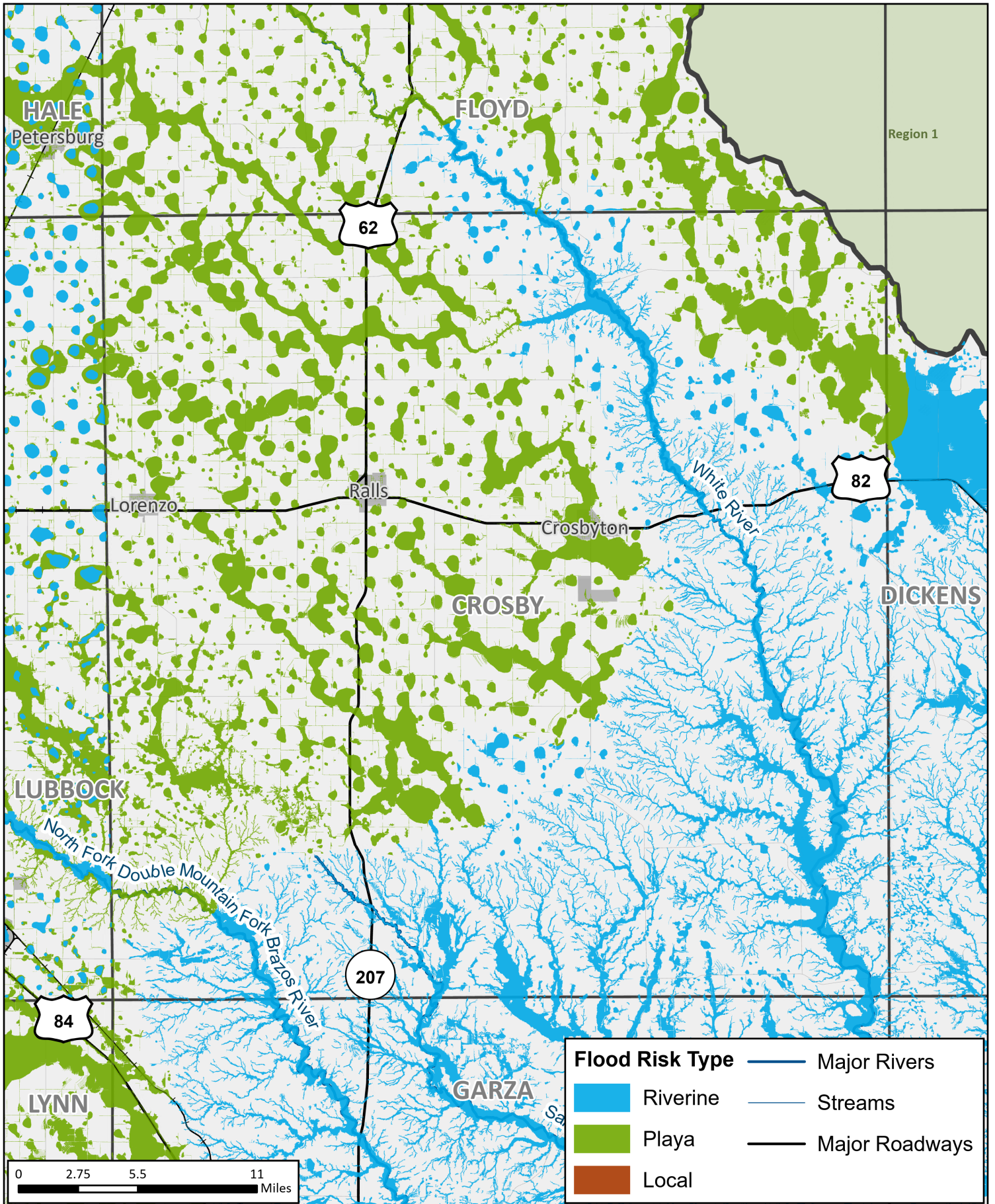


# Future Condition Flood Hazard

REGION 7 UPPER BRAZOS  
2023 REGIONAL FLOOD PLAN

MAP 8  
Lubbock  
County





HALE

FLOYD

Region 1

Petersburg

62

82

Lorenzo

Ralls

Crosbyton

White River

CROSBY

DICKENS

LUBBOCK

North Fork Double Mountain Fork Brazos River

207

GARZA

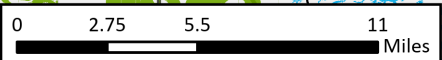
84

LYNN

Flood Risk Type

- Riverine
- Playa
- Local

- Major Rivers
- Streams
- Major Roadways

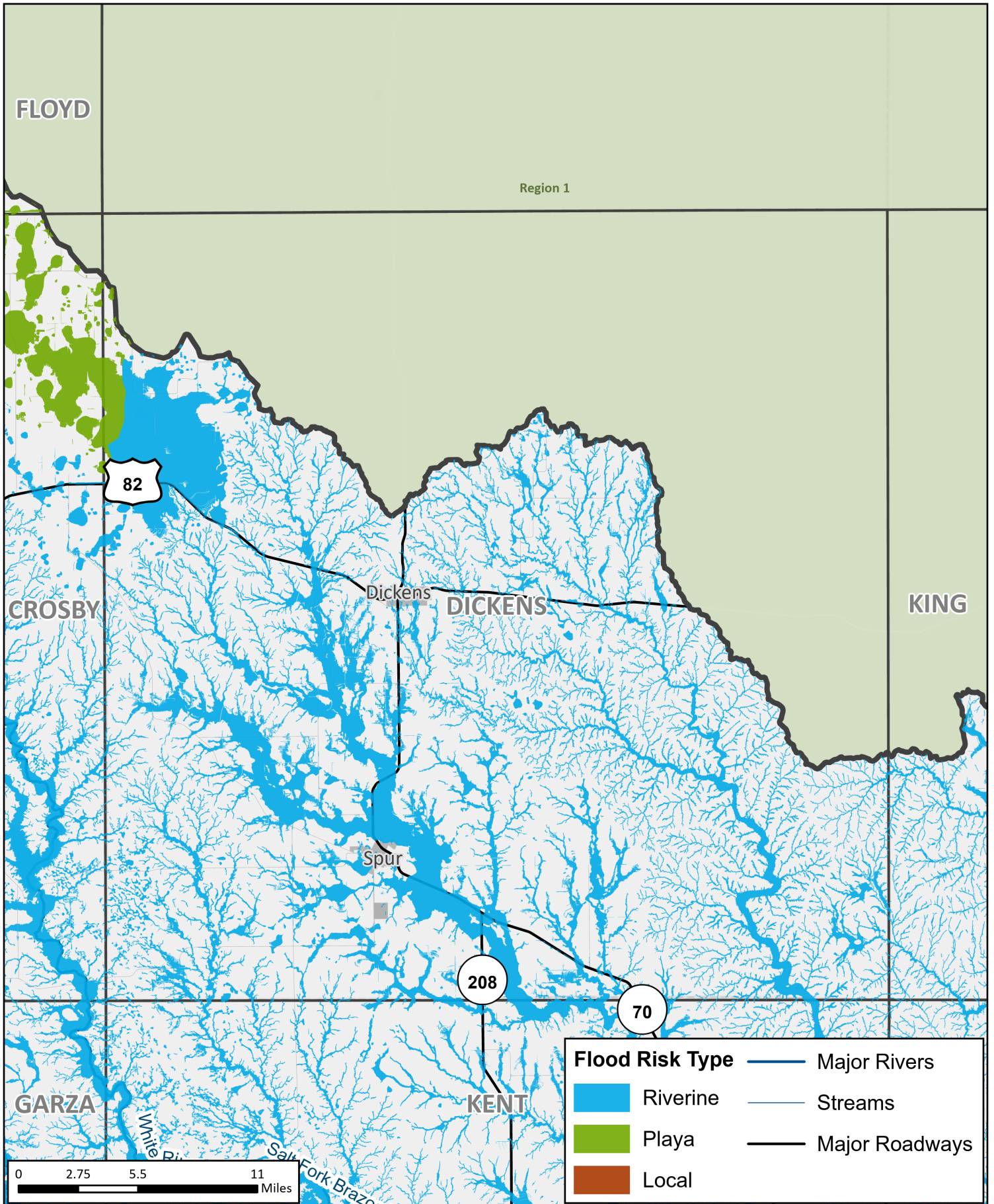


## Future Condition Flood Hazard

REGION 7 UPPER BRAZOS  
2023 REGIONAL FLOOD PLAN

MAP 8  
**Crosby  
County**

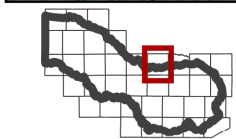




## Future Condition Flood Hazard

REGION 7 UPPER BRAZOS  
2023 REGIONAL FLOOD PLAN

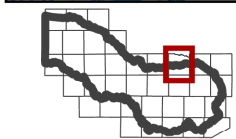
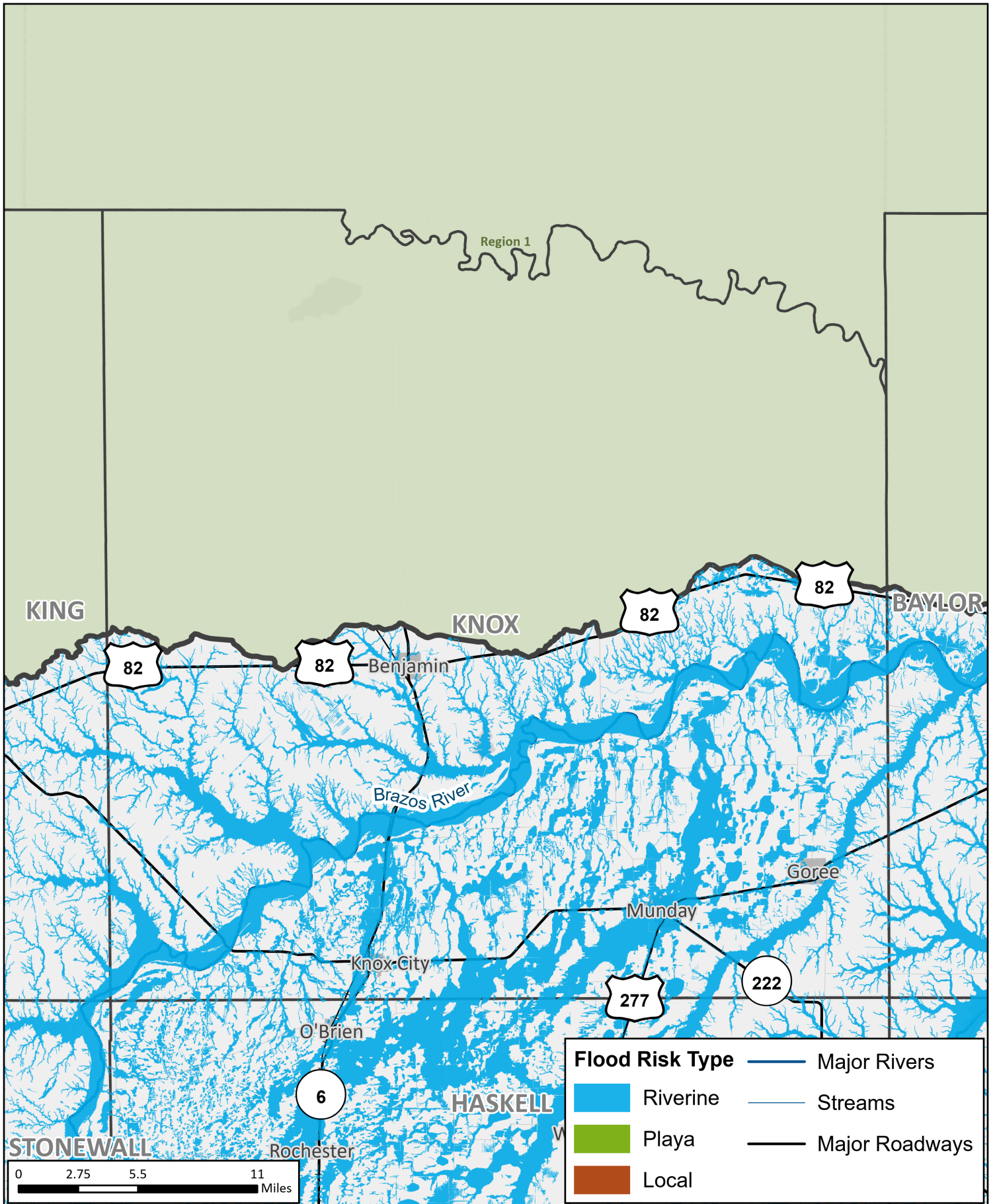
MAP 8  
**Dickens  
County**



**Future Condition Flood Hazard**  
 REGION 7 UPPER BRAZOS  
 2023 REGIONAL FLOOD PLAN

MAP 8  
**King County**

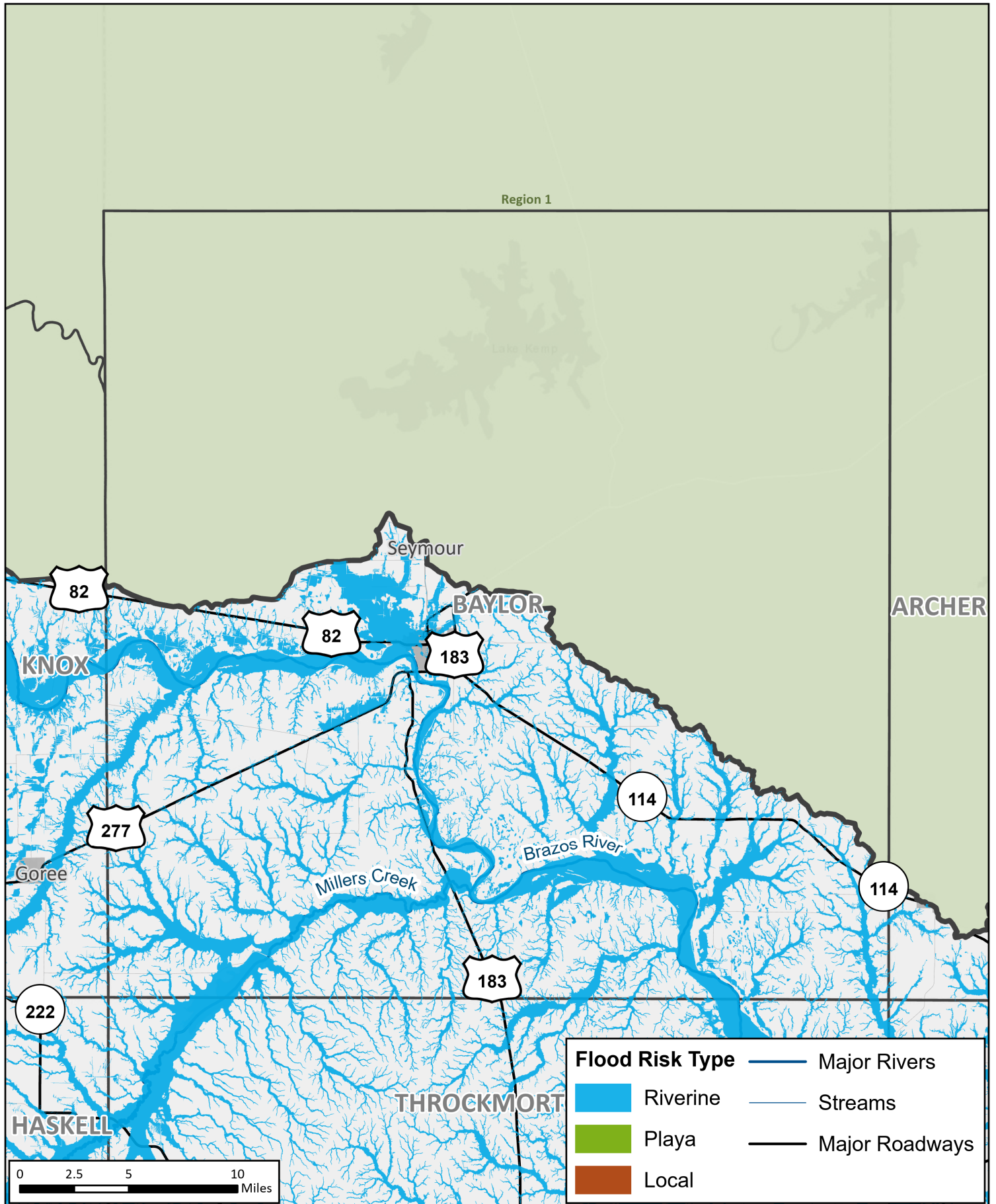




## Future Condition Flood Hazard

REGION 7 UPPER BRAZOS  
2023 REGIONAL FLOOD PLAN

MAP 8  
**Knox  
County**



# Future Condition Flood Hazard

REGION 7 UPPER BRAZOS  
2023 REGIONAL FLOOD PLAN

MAP 8  
**Baylor County**





# Future Condition Flood Hazard

REGION 7 UPPER BRAZOS  
2023 REGIONAL FLOOD PLAN

MAP 8  
Archer  
County